

PAGINA EXPLICATIVA

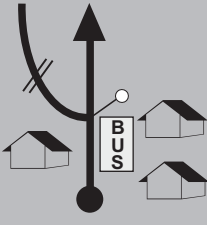




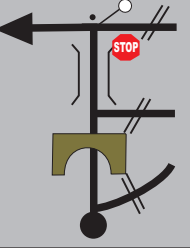

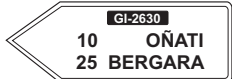
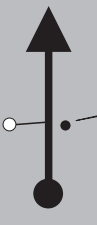

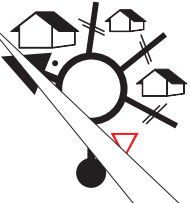



CARRETERA POR LA QUE CIRCULAS

COORDENADAS G.P.S.

KM. TOTALES SECTOR

TIEMPO SECTOR

VII ECO RALLYE VASCO NAVARRO VITORIA-GASTEIZ		SECCION 2	SECTOR 2	41,46 Km.
MUTILOA	→	ESKORIALZA	C.H. 3	A C.H. 4
				00:51 Min.
				48,78 Km/h.

DISTANCIA		DIRECCION	MEDIA KM/H	INFORMACIONES	Kms. REGRES.
TOTAL	PARCIAL				
0,000		1 	49,9	GI-3562 N 43° 01' 17" W 2° 16' 18"  SALIDA EN AL FINAL DE PARADA BUS TR - 15 AUTOSALIDA SALIDA TR-15	41,46
1,480	1,480	2 		G-3562 / GI-3520 = GI-3520  	39,98
10,480	9,000	3 		GI-3520 / GI-2630 = GI-2630.  	30,98
20,010	9,530	4 		GI-2630 N 43° 04' W 2° 23' 49"  OÑATI LLEGADA TR-15	21,45
20,020	0,10	5 		URBANO   	21,35

VELOCIDAD MEDIA SECTOR

VELOCIDAD MEDIA TR

CAMBIO DE CARRETERA

LOCALIZACIÓN DE UNA SEÑAL

REGRESIVO A PROXIMO SECTOR


 0,32

Pag. 72

DISTANCIA A PROX. VIÑETA

Nº DE VIÑETA DE UN SECTOR

LEYENDA



Control horario



Seguir esta dirección



Salida TR



No seguir esta dirección



Llegada TR



Punto de medición



Dirección a seguir



Casa / Edificación



Dirección a no seguir



Iglesia



Hito kilometrico



Mucha atención




Indicador de población



Puente



Fin de población



Túnel

XX RALLYE VASCO NAVARRO HISTORICO
XX Memorial Ignacio Sunzundegui

SECCION **1** SECTOR **1**

11,55 Km.

**SALIDA RALLYE
SAN SEBASTIAN**
(Pl. Gipuzkoa)



**TR-1
GOIZUETA**
(Pol. Lastaola -
Hernani)

C.H. **1** A C.H. **2**

00:20 Min.

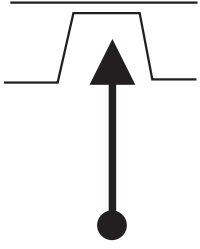
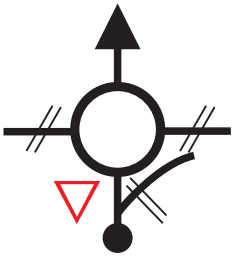


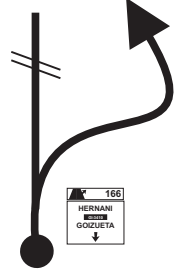


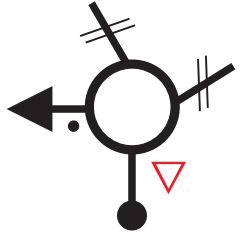


34,65 Km/h.

DISTANCIA		DIRECCION	MEDIA KM/H	INFORMACIONES	Kms. REGRES.
TOTAL	PARCIAL				
0,00		<p>1</p> <p>JARDINES PLAZA GIPUZKOA</p> <p>DIPUTACION</p>		<p>PLAZA GIPUZKOA</p> <p>N 43° 39' 14" W 01° 58' 56"</p> <p>CH - 1</p> <p>SALIDA RALLYE</p>	11,55
0,07	0,07	<p>2</p> <p>IKATZ</p>		<p>C/ IDIAKEZ</p>	11,48
0,16	0,09	<p>3</p> <p>CELIO*</p> <p>SPRINGFIELD</p> <p>CORTEFIEL</p>		<p>AVDA. DE LA LIBERTAD</p>	11,39
0,34	0,18	<p>4</p>		<p>PTE. SANTA CATALINA</p> <p>EN EL PUENTE, COGER EL CARRIL DERECHO</p>	11,21
0,51	0,17	<p>5</p>		<p>AVDA. DE FRANCIA</p> <p>norabide guztiak todas direcciones</p>	11,04

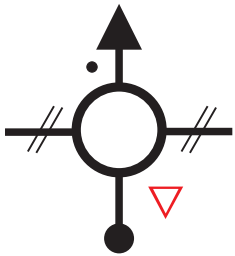


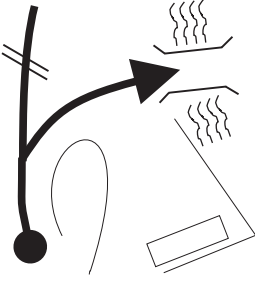


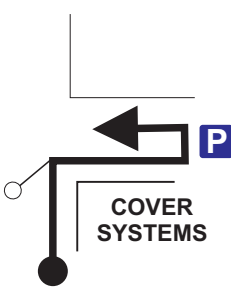
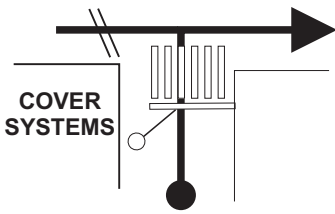

XX RALLYE VASCO NAVARRO HISTORICO XX Memorial Ignacio Sunzundegui		SECCION 1 SECTOR 1	11,55 Km.
SALIDA RALLYE SAN SEBASTIAN (Pl. Gipuzkoa)	➔	TR-1 GOIZUETA (Pol. Lastaola - Hernani)	00:20 Min.
			C.H. 1 A C.H. 2

DISTANCIA		DIRECCION	MEDIA KM/H	INFORMACIONES	Kms. REGRES.
TOTAL	PARCIAL				
0,95	0,44	6 		PASEO FEDERICO GARCIA LORCA 	10,60
1,60	0,65	7 		PASEO DEL URUMEA Frantzia ↑ Francia ↑ Vitoria ↑ Gasteiz ↑ Bilbao ↑	9,95
1,95	0,35	8 		PASEO DEL URUMEA 	9,60
2,03	0,08	9 		PASEO DEL URUMEA Martutene ospitaleak Iruña/Pamplona Vitoria-Gasteiz Bilbao ↑ ↑ Amara COGER LOS CARRILES IZQUIERDOS	9,52
2,22	0,19	10 		GI-41	9,33

XX RALLYE VASCO NAVARRO HISTORICO XX Memorial Ignacio Sunzundegui		SECCION 1 SECTOR 1	11,55 Km.
SALIDA RALLYE SAN SEBASTIAN (Pl. Gipuzkoa)	→	TR-1 GOIZUETA (Pol. Lastaola - Hernani)	00:20 Min.
		C.H. 1 A C.H. 2	34,65 Km/h.

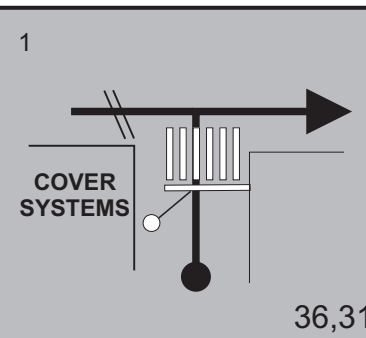

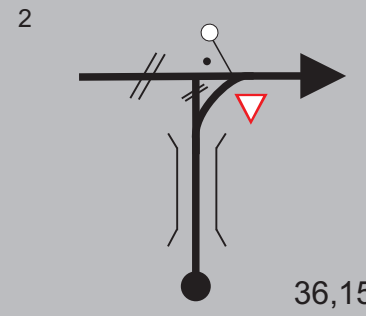


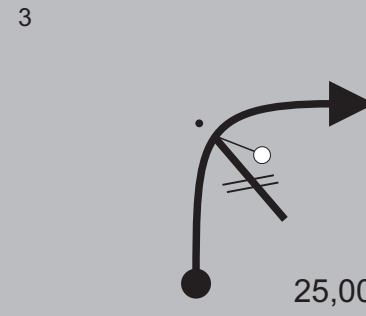

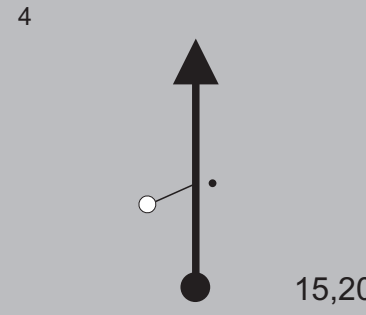

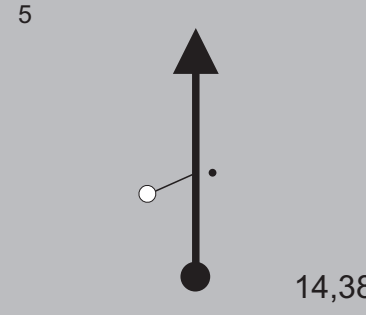

DISTANCIA		DIRECCION	MEDIA KM/H	INFORMACIONES	Kms. REGRES.
TOTAL	PARCIAL				
2,38	0,16	11 		GI-41	9,17
3,60	1,22	12 		GI-41 	7,95
7,13	3,53	13 		A-15 SALIDA 167 "NO"	4,42
7,92	0,79	14 		A-15 / GI-3410 = GI-3410  	3,63
8,48	0,56	15 		GI-3410  	3,07

XX RALLYE VASCO NAVARRO HISTORICO XX Memorial Ignacio Sunzundegui		SECCION 1 SECTOR 1	11,55 Km.
SALIDA RALLYE SAN SEBASTIAN (Pl. Gipuzkoa)	→	TR-1 GOIZUETA (Pol. Lastaola - Hernani)	00:20 Min.
		C.H. 1 A C.H. 2	34,65 Km/h.

DISTANCIA		DIRECCION	MEDIA KM/H	INFORMACIONES	Kms. REGRES.
TOTAL	PARCIAL				
9,38	0,90	16 		GI-3410  	2,17
10,70	1,32	17 		GI-3410 / POL.LASTAOLA = POL.LASTAOLA DEJAR CARRETERA PRINCIPAL Y ENTRAR EN EL POLIGONO LASTAOLA	0,85
10,86	0,16	18 		POL. LASTAOLA 	0,69
11,35	0,49	19 		POL. LASTAOLA ENTRAR EN EL PARKING DE LA DERECHA Y PREPARARSE PARA SALIDA	0,20
11,55	0,20	20 		POL. LASTAOLA  SALIDA EN EL PASO DE CEBRA (línea de detención) SALIDA TR-1	0,00



XX RALLYE VASCO NAVARRO HISTORICO XX Memorial Ignacio Sunzundegui		SECCION 1 SECTOR 1	50,15 Km.
TR-1 GOIZUETA (Pol. Lastaola - Hernani)	TR-2 BEINTZA-LABAIEN (Saldias)	C.H. 1 A C.H. 2	01:10 Min.
			42,99 Km/h.

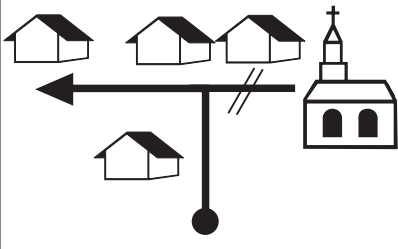
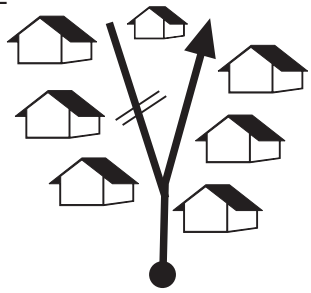
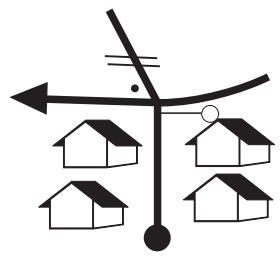


DISTANCIA		DIRECCION	MEDIA KM/H	INFORMACIONES	Kms. REGRES.
TOTAL	PARCIAL				
0,000		1 	49,9	GI-3410 N 43° 15' 23" W 01° 56' 52"  TR - 1 SALIDA EN EL PASO DE CEBRA (línea de detención) AUTOSALIDA SALIDA TR-1	50,150
0,154	0,154	2 		GI-3410  	49,996
11,307	11,153	3 		NA-4150 	38,843
21,107	9,800	4 	20,0	NA-4150  TRAVESIA ESTRECHA, PASAR MUY DESPACIO. HAY 2 KMS. MINIMO DESPUES DEL PUEBLO PARA REGULAR	29,043
21,931	0,824	5 	45,0	NA-4150 	28,219

 14,381

XX RALLYE VASCO NAVARRO HISTORICO XX Memorial Ignacio Sunsundegui		SECCION 1 SECTOR 1	50,15 Km.
TR-1 GOIZUETA (Pol. Lastaola - Hernani)	TR-2 BEINTZA-LABAIEN (Saldias)	C.H. 1 A C.H. 2	01:10 Min.
			42,99 Km/h.

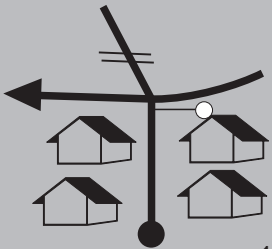

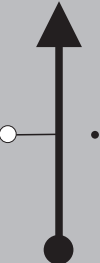

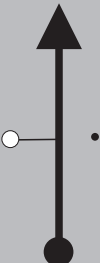

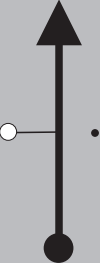

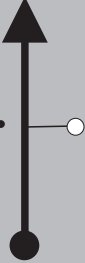


DISTANCIA		DIRECCION	MEDIA KM/H	INFORMACIONES	Kms. REGRES.
TOTAL	PARCIAL				
36,312	14,381	<p>6</p> <p>00,00</p>		<p>NA-4150 / NA-170 = NA-170</p> <p>STOP EN EL SUELO</p> <p>NA-170 DONEZTEBE 24 SANTESTEBAN</p> <p>LLEGADA TR-1</p>	13,838
42,62	6,31	<p>7</p>		<p>NA-170</p> <p>EZKURRA</p>	7,53
44,60	1,98	<p>8</p>		<p>NA-170</p>	5,55
47,52	2,92	<p>9</p>		<p>NA-170 / NA-4029 = NA-4029</p> <p>SALDIAS 2,5</p>	2,63
49,90	2,38	<p>10</p>		<p>NA-4029</p> <p>SALDIAS</p> <p>PASAR PUEBLO MUY DESPACIO - NO MOLESTAR EN LA SALIDA DE TR</p>	0,25

XX RALLYE VASCO NAVARRO HISTORICO XX Memorial Ignacio Sunzundegui		SECCION 1 SECTOR 1	50,15 Km.
TR-1 GOIZUETA (Pol. Lastaola - Hernani)	TR-2 BEINTZA-LABAIEN (Saldias)	C.H. 1 A C.H. 2	01:10 Min.
			42,99 Km/h.

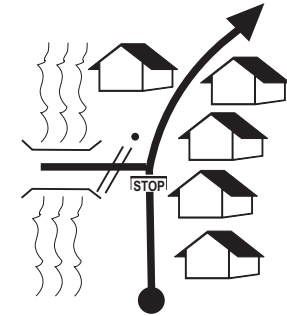

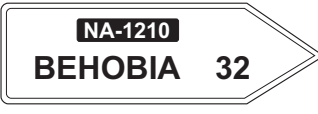
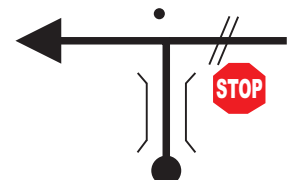

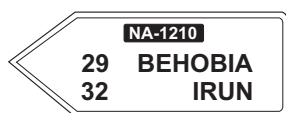





DISTANCIA		DIRECCION	MEDIA KM/H	INFORMACIONES	Kms. REGRES.
TOTAL	PARCIAL				
49,94	0,04	11 		NA-4029 - URBANO	0,21
50,01	0,07	12 		NA-4029 - URBANO	0,14
50,15	0,14	13 		NA-4029 / NA-4040 = NA-4040  SALIDA EN EL CRUCE  SALIDA TR-2	0,00









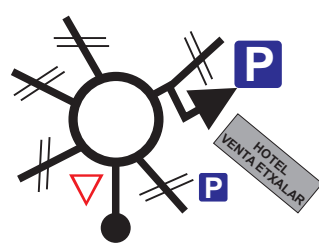

XX RALLYE VASCO NAVARRO HISTORICO XX Memorial Ignacio Sunzundegui		SECCION 1 SECTOR 1	31,06 Km.
TR-2 BEINTZA-LABAIEN (Cruce Crtra. NA-4040 - Saldias)		HOTEL VENTA ETXALAR	00:45 Min.
			C.H. 1 A C.H. 2

DISTANCIA		DIRECCION	MEDIA KM/H	INFORMACIONES	Kms. REGRES.
TOTAL	PARCIAL				
0,000		1 	49,9	NA-4029 / NA-4040 = NA-4040 N 43° 05' 17" W 01° 46' 40"  TR - 2 SALIDA EN EL CRUCE	
				AUTOSALIDA SALIDA TR-2	31,060
4,769	4,769	2 	40,0	NA-4040 	
					26,291
5,959	1,190	3 	49,9	NA-4040 	
					25,101
10,766	4,807	4 		NA-4040 	
					20,294
16,937	6,171	5 		NA-4040  TR - 2 	
				LLEGADA TR-2	14,123

XX RALLYE VASCO NAVARRO HISTORICO XX Memorial Ignacio Sunzundegui		SECCION 1 SECTOR 1	31,06 Km.
TR-2 BEINTZA-LABAIEN (Cruce Crtra. NA-4040 - Saldias)		HOTEL VENTA ETXALAR	00:45 Min.
		C.H. 1 A C.H. 2	41,41 Km/h.

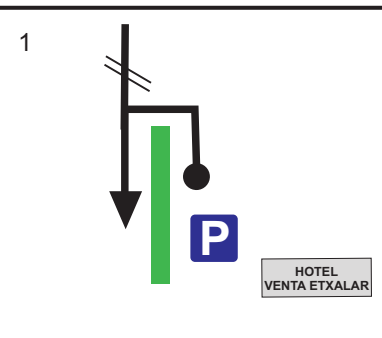



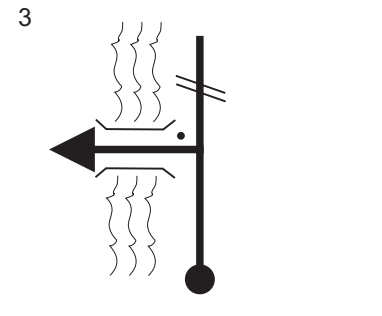

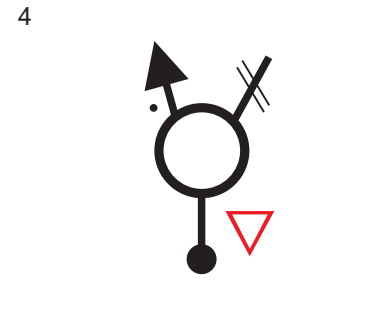


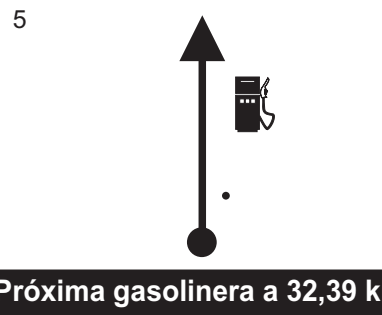


DISTANCIA		DIRECCION	MEDIA KM/H	INFORMACIONES	Kms. REGRES.
TOTAL	PARCIAL				
17,16	0,22	6 		NA-4040 / NA-170 = NA-170  STOP EN EL SUELO 	13,90
17,85	0,69	7 		NA-170 / NA-1210 = NA-1210  	13,21
19,75	1,90	8  Próxima gasolinera a 14,97 km		N-121-A GASOLINERA CEPSA SEGUIR DIRECCION IRUN POR LA N-121-A	11,31
21,44	1,69	9 		N-121-A 	9,62
23,85	2,41	10 		N-121-A 	7,21

XX RALLYE VASCO NAVARRO HISTORICO XX Memorial Ignacio Sunzundegui		SECCION 1 SECTOR 1	31,06 Km.
TR-2 BEINTZA-LABAIEN (Cruce Crtra. NA-4040 - Saldias)		C.H. 1 A C.H. 2	00:45 Min.
 HOTEL VENTA ETXALAR			41,41 Km/h.

DISTANCIA		DIRECCION	MEDIA KM/H	INFORMACIONES	Kms. REGRES.
TOTAL	PARCIAL				
25,43	1,58	11 		NA-121-A 	5,63
28,00	2,57	12 		NA-121-A 	3,06
30,80	2,80	13 		NA-121-A / NA-1210 = NA-1210 	0,26
31,06	0,26	14 		PARKING HOTEL VENTA ETXALAR N 43° 14' 33" W 01° 40' 11"  ENTRAR EN EL PARKING DEL HOTEL VENTA ETXALAR TIEMPO 90'	0,00



XX RALLYE VASCO NAVARRO HISTORICO XX Memorial Ignacio Sunzundegui		SECCION 1 SECTOR 1	5,31 Km.
HOTEL VENTA ETXALAR  TR-3 ARITXULEGI (Crtra. NA-4000 - Hito 3 - Lesaka)		C.H. 1 A C.H. 2	00:12 Min.
			26,55 Km/h.

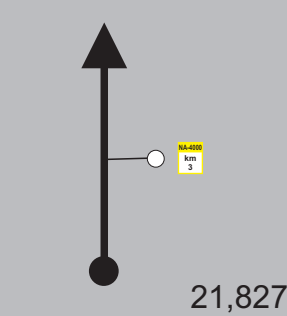


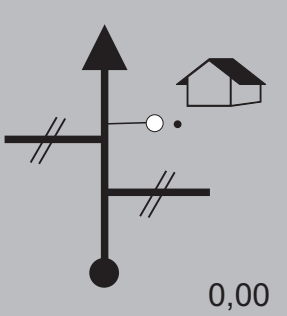


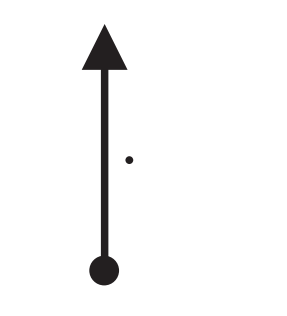






DISTANCIA		DIRECCION	MEDIA KM/H	INFORMACIONES	Kms. REGRES.
TOTAL	PARCIAL				
0,00		1 		NA-4440 SALIDA DESDE EL FONDO DEL PARKING	5,31
0,10	0,10	2 		NA-4440 / NA-1210 = NA-1210  	5,21
2,02	1,92	3 		NA-1210 / NA-4000 = NA-4000 	3,29
3,09	1,07	4 		NA-4000  	2,22
3,66	0,57	5 		NA-4000   Gasolinera AVIA	1,65

XX RALLYE VASCO NAVARRO HISTORICO XX Memorial Ignacio Sunzundegui		SECCION 1 SECTOR 1	5,31 Km.
HOTEL VENTA ETXALAR		TR-3 ARITXULEGI (Crtra. NA-4000 - Hito 3 - Lesaka)	00:12 Min.
		C.H. 1 A C.H. 2	26,55 Km/h.

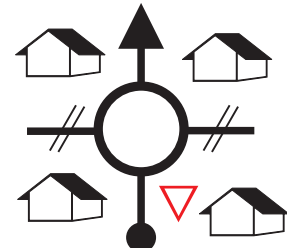



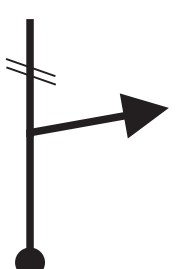






DISTANCIA		DIRECCION	MEDIA KM/H	INFORMACIONES	Kms. REGRES.
TOTAL	PARCIAL				
4,23	0,57	6 		NA-4000-URBANO 	1,08
4,31	0,08	7 		NA-4000-URBANO	1,00
4,45	0,14	8 		NA-4000-URBANO 	0,86
4,73	0,28	9 		NA-4000-URBANO 	0,58
5,31	0,58	10 		NA-4000 	0,00



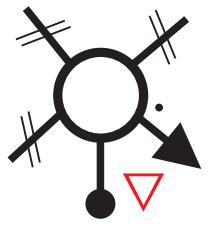


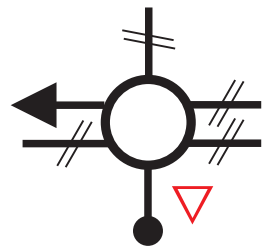

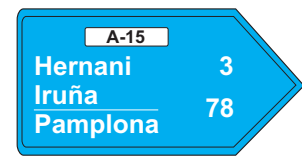
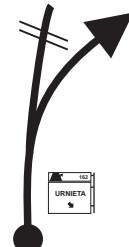




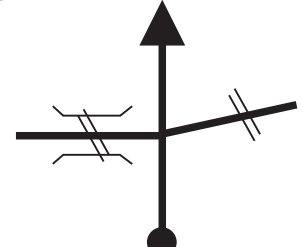
XX RALLYE VASCO NAVARRO HISTORICO XX Memorial Ignacio Sunzundegui		SECCION 1 SECTOR 1	43,94 Km.
TR-3 ARITXULEGI (Crtra. NA-4000 - Hito 3 - Lesaka)		TR-4 XOXOKA (Pol. Erratzu - Urnieta)	00:55 Min.
		C.H. 1 A C.H. 2	47,93 Km/h.

DISTANCIA		DIRECCION	MEDIA KM/H	INFORMACIONES	Kms. REGRES.
TOTAL	PARCIAL				
0,000		1 	49,9	NA-4000  TR - 3 N 43° 14' 51" W 01° 42' 55"  AUTOSALIDA SALIDA TR-3	43,940
21,827	21,827	2 		GI-3420  TR - 3  LLEGADA TR-3	22,113
23,84	2,01	3 		GI-3420 	20,10
24,42	0,58	4 		GI-3420 / GI-2134 = GI-2134  	19,52
24,90	0,48	5 		URBANO 	19,04

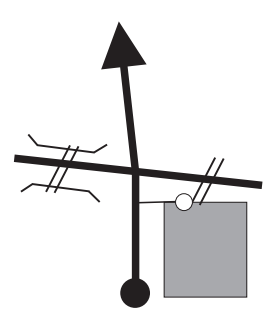

XX RALLYE VASCO NAVARRO HISTORICO XX Memorial Ignacio Sunsundegui		SECCION 1 SECTOR 1	43,94 Km.
TR-3 ARITXULEGI (Crtra. NA-4000 - Hito 3 - Lesaka)		TR-4 XOXOKA (Pol. Erratzu - Urnieta)	00:55 Min.
		C.H. 1 A C.H. 2	47,93 Km/h.

DISTANCIA		DIRECCION	MEDIA KM/H	INFORMACIONES	Kms. REGRES.
TOTAL	PARCIAL				
25,43	0,53	6 		URBANO 	18,51
26,15	0,72	7 		LOCAL 	17,79
26,71	0,56	8 		GI-2132 	17,23
26,89	0,18	9 		GI-2132  GI-2132 	17,05
30,74	3,85	10  Próxima gasolinera a 56,59 km		GI-2132  Gasolineras AVIA	13,20

XX RALLYE VASCO NAVARRO HISTORICO XX Memorial Ignacio Sunzundegui		SECCION 1 SECTOR 1	43,94 Km.
TR-3 ARITXULEGI (Crtra. NA-4000 - Hito 3 - Lesaka)		TR-4 XOXOKA (Pol. Erratzu - Urnieta)	00:55 Min.
		C.H. 1 A C.H. 2	47,93 Km/h.

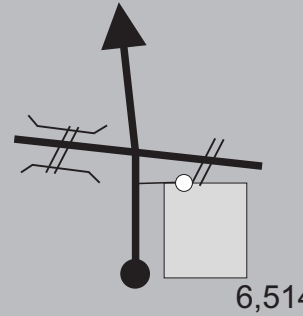

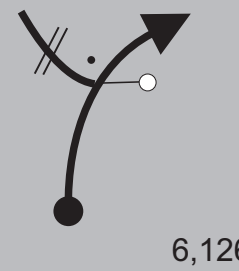




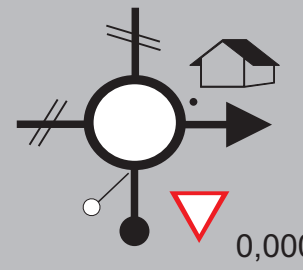



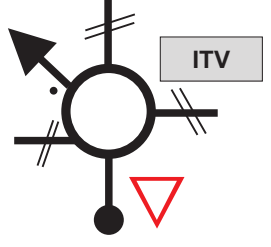


DISTANCIA		DIRECCION	MEDIA KM/H	INFORMACIONES	Kms. REGRES.
TOTAL	PARCIAL				
33,83	3,09	11 		GI-3132 / GI-131 = GI-131  	10,11
34,50	0,67	12 		G-131 / A-15 = A-15   INCORPORARSE A LA A-15 DIR. IRUÑA-PAMPLONA HASTA SALIDA 162	9,44
41,47	6,97	13 		A-15 / GI-3722 = GI-3722 	2,47
42,21	0,74	14 		GI-3722 / POL. ERRATZU = POL. ERRATZU  	1,73
43,45	1,24	15 		POLIGONO ERRATZU	0,49

XX RALLYE VASCO NAVARRO HISTORICO XX Memorial Ignacio Sunsundegui		SECCION 1 SECTOR 1	43,94 Km.
TR-3 ARITXULEGI (Crtra. NA-4000 - Hito 3 - Lesaka)		TR-4 XOXOKA (Pol. Erratzu - Urnieta)	00:55 Min.
		C.H. 1 A C.H. 2	47,93 Km/h.

DISTANCIA		DIRECCION	MEDIA KM/H	INFORMACIONES	Kms. REGRES.
TOTAL	PARCIAL				
43,94	0,49	16 		<input type="text" value="POLIGONO ERRATZU"/>  SALIDA EN FINAL ULTIMA NAVE INDUSTRIAL SALIDA TR-4	0,00
				<input type="text"/>	
				<input type="text"/>	
				<input type="text"/>	
				<input type="text"/>	



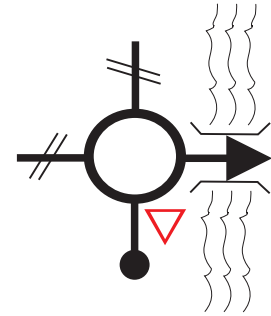


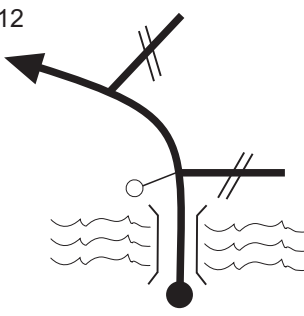
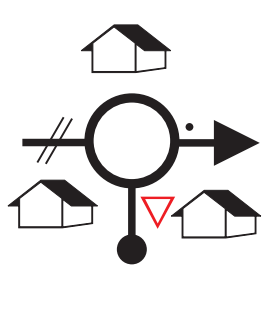


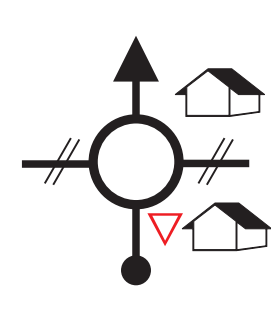

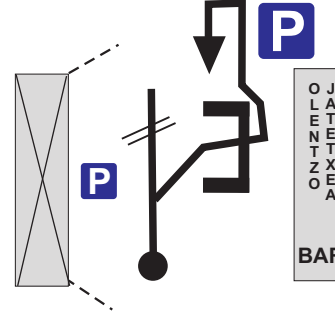

XX RALLYE VASCO NAVARRO HISTORICO XX Memorial Ignacio Sunsundegui		SECCION 1 SECTOR 1	18,88 Km.
TR-4 XOXOKA (Pol. Erratzu - Urnieta)		TR-5 AIA (Parking Olentzo Jatetxea)	00:35 Min.
		C.H. 1 A C.H. 2	32,37 Km/h.

DISTANCIA		DIRECCION	MEDIA KM/H	INFORMACIONES	Kms. REGRES.
TOTAL	PARCIAL				
0,000		1 	49,9	POLIGONO ERRATZU - GI-3721 N 43° 14' 40" W 01° 59' 23"  TR - 4 SALIDA EN FINAL ULTIMA NAVE INDUSTRIAL AUTOSALIDA SALIDA TR-4	18,880
0,388	0,388	2 		GI-3721 	18,492
3,925	3,537	3 		GI-3721  	14,955
6,514	2,589	4 		GI-3721 / GI-3722 = GI-3722  TR - 4   LLEGADA TR-4	12,366
7,10	0,59	5 		GI-3722 / A-15 = A-15  	11,78

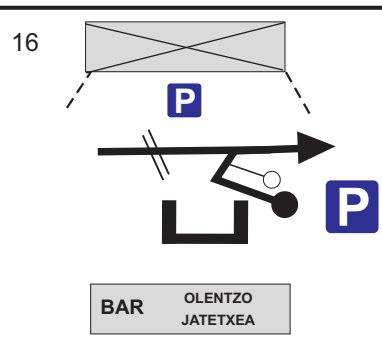

XX RALLYE VASCO NAVARRO HISTORICO XX Memorial Ignacio Sunzundegui		SECCION 1 SECTOR 1	18,88 Km.
TR-4 XOXOKA (Pol. Erratzu - Urnieta)	TR-5 AIA (Parking Olentzo Jatetxea)	C.H. 1 A C.H. 2	00:35 Min.
			32,37 Km/h.

DISTANCIA		DIRECCION	MEDIA KM/H	INFORMACIONES	Kms. REGRES.
TOTAL	PARCIAL				
7,48	0,38	6 		A-15 	11,40
7,89	0,41	7 		A-15 INCORPORARSE A LA A-15 DIRECCION IRUÑA / PAMPLONA	10,99
10,65	2,76	8 		A-15 / N-I = N-I 	8,23
11,41	0,76	9 		N-I INCORPORARSE A LA N-I HASTA LA SALIDA 443	7,47
14,86	3,45	10 		N-I / GI-2631 = GI-2631 	4,02

XX RALLYE VASCO NAVARRO HISTORICO XX Memorial Ignacio Sunzundegui		SECCION 1 SECTOR 1	18,88 Km.
TR-4 XOXOKA (Pol. Erratzu - Urnieta)		TR-5 AIA (Parking Olentzo Jatetxea)	00:35 Min.
		C.H. 1 A C.H. 2	32,37 Km/h.

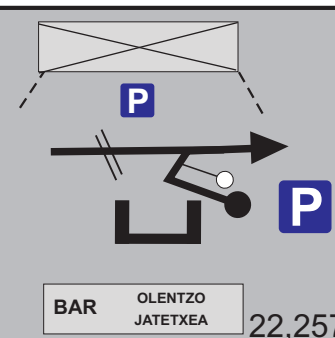

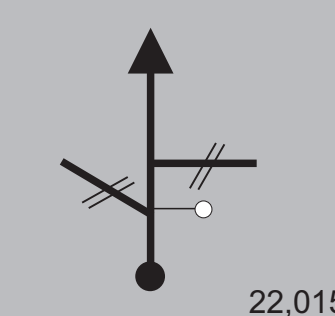
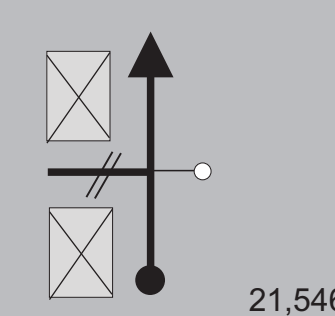
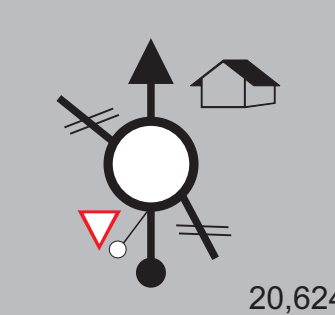


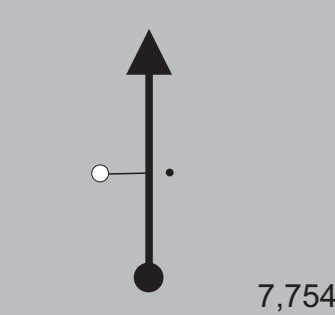

DISTANCIA		DIRECCION	MEDIA KM/H	INFORMACIONES	Kms. REGRES.
TOTAL	PARCIAL				
15,67	0,81	11 		GI-2631  GI-2631 	3,21
15,83	0,16	12 		GI-2631	3,05
17,05	1,22	13 		GI-2631  GI-2631 	1,83
17,40	0,35	14 		GI-2631 	1,48
18,71	1,31	15 		PARKING OLENTZO JATETXEA  ENTRAR EN EL PARKING DE OLENTZO JATETXEA O EN LA EXPLANADA DE ENFRENTA Y ESPERAR A LA HORA DE SALIDA	0,17

XX RALLYE VASCO NAVARRO HISTORICO XX Memorial Ignacio Sunsundegui		SECCION 1 SECTOR 1	18,88 Km.
TR-4 XOXOKA (Pol. Erratzu - Urnieta)		TR-5 AIA (Parking Olentzo Jatetxea)	00:35 Min.
		C.H. 1 A C.H. 2	32,37 Km/h.

DISTANCIA		DIRECCION	MEDIA KM/H	INFORMACIONES	Kms. REGRES.
TOTAL	PARCIAL				
18,88	0,17	16 		GI-2631  SALIDA JUNTO A LA CARRETERA DESDE EL PARKING SALIDA TR-5	0,00



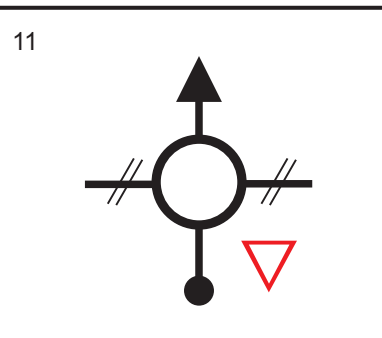

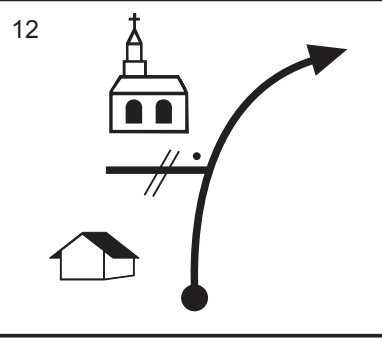

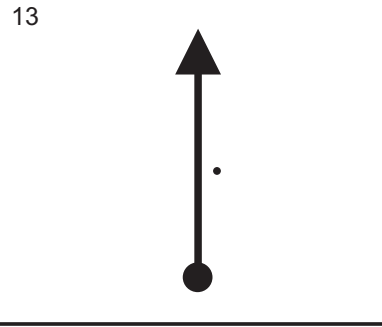

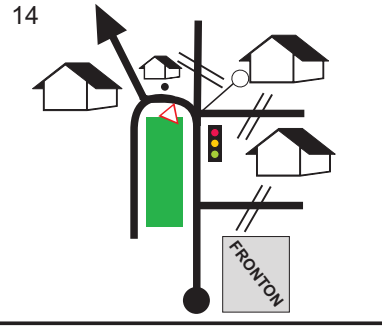


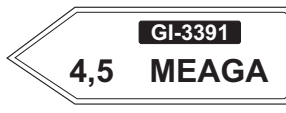
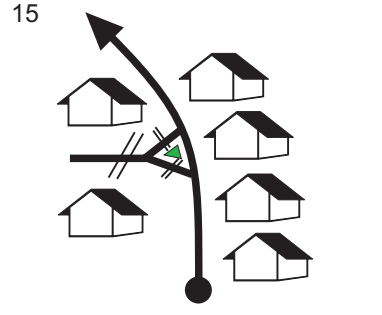
XX RALLYE VASCO NAVARRO HISTORICO XX Memorial Ignacio Sunzundegui		SECCION 1 SECTOR 1	31,12 Km.
TR-5 AIA (Parking Olentzo Jatetxea)		TR-6 MEAGAS (Crtra. GI-3391 - Getaria)	00:45 Min.
		C.H. 1 A C.H. 2	41,49 Km/h.

DISTANCIA		DIRECCION	MEDIA KM/H	INFORMACIONES	Kms. REGRES.
TOTAL	PARCIAL				
0,000		1 	49,9	GI-2631 N 43° 11' 29" W 02° 04' 33"  TR - 5 AUTOSALIDA SALIDA TR-5	31,120
0,242	0,242	2 		GI-2631	30,878
0,711	0,469	3 		GI-2631	30,409
1,633	0,922	4 		GI-2631  	29,487
14,503	12,870	5 	30,0	GI-2631 	16,617

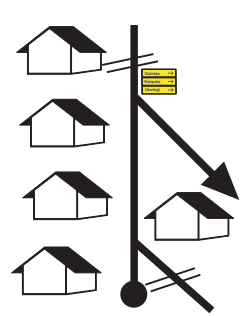

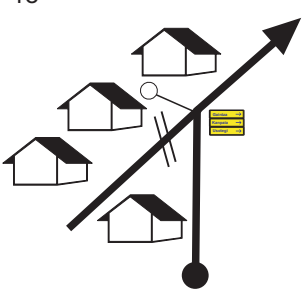

XX RALLYE VASCO NAVARRO HISTORICO XX Memorial Ignacio Sunsundegui		SECCION 1 SECTOR 1	31,12 Km.
TR-5 AIA (Parking Olentzo Jatetxea)	TR-6 MEAGAS (Crtra. GI-3391 - Getaria)	C.H. 1 A C.H. 2	00:45 Min.
			41,49 Km/h.

DISTANCIA		DIRECCION	MEDIA KM/H	INFORMACIONES	Kms. REGRES.
TOTAL	PARCIAL				
14,811	0,308	6 		GI-2631 GI-2631 ORIO 10 ZARAUZ 11	16,309
14,944	0,133	7 	49,9	GI-2631 	16,176
22,257	7,313	8 		GI-2631 / N-634 = N-634 TR - 5 N-634 3 ZARAUZ LLEGADA TR-5	8,863
24,38	2,12	9 		N-634 N-634 ZARAUZ 1 GETARIA 4	6,74
24,51	0,13	10 Próxima gasolinera a 20,51km		N-634 ZARAUZ ATRAVESAR ZARAUZ POR LA CRTRA. N-634 Y SEGUIR DIRECCION BILBAO	6,61

XX RALLYE VASCO NAVARRO HISTORICO XX Memorial Ignacio Sunzundegui		SECCION 1 SECTOR 1	31,12 Km.
TR-5 AIA (Parking Olentzo Jatetxea)		TR-6 MEAGAS (Crtra. GI-3391 - Getaria)	00:45 Min.
		C.H. 1 A C.H. 2	41,49 Km/h.

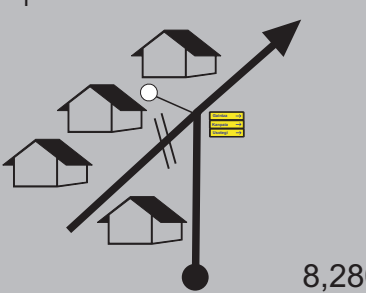

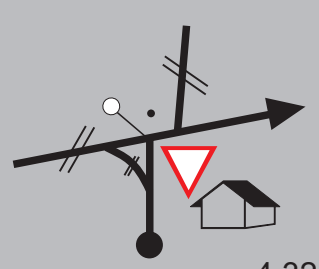

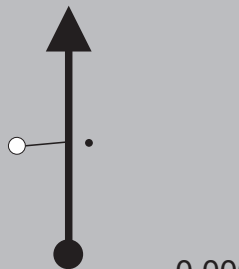





DISTANCIA		DIRECCION	MEDIA KM/H	INFORMACIONES	Kms. REGRES.
TOTAL	PARCIAL				
25,32	0,81	11 		N-634 	5,80
26,17	0,85	12 		N-634 	4,95
29,16	2,99	13 		N-634 	1,96
29,84	0,68	14 		N-634 / GI-3391 = GI-3391   	1,28
30,15	0,31	15 		GI-3391 - URBANO	0,97

XX RALLYE VASCO NAVARRO HISTORICO XX Memorial Ignacio Sunzundegui		SECCION 1 SECTOR 1	31,12 Km.
TR-5 AIA (Parking Olentzo Jatetxea)		TR-6 MEAGAS (Crtra. GI-3391 - Getaria)	00:45 Min.
		C.H. 1 A C.H. 2	41,49 Km/h.

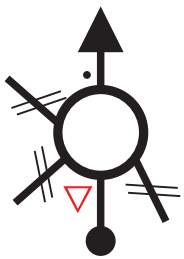


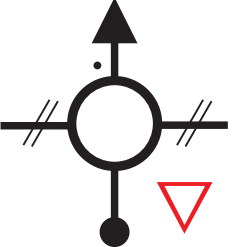


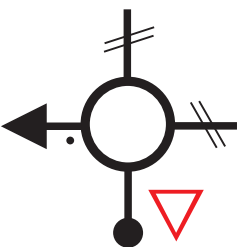



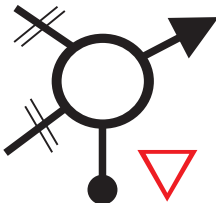

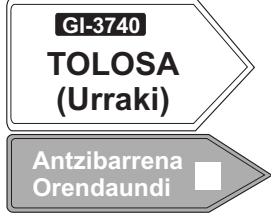
DISTANCIA		DIRECCION	MEDIA KM/H	INFORMACIONES	Kms. REGRES.
TOTAL	PARCIAL				
30,37	0,22	16 		GI-3391 / POZTUAGA K.= POZTUAGA K <div style="border: 1px solid black; padding: 2px; display: inline-block; background-color: yellow;">Gaintza →</div> <div style="border: 1px solid black; padding: 2px; display: inline-block; background-color: yellow;">Kanpaia →</div> <div style="border: 1px solid black; padding: 2px; display: inline-block; background-color: yellow;">Usotegi →</div>	0,75
30,73	0,36	17 		POZTUAGA KALEA EN LA ROTONDA GIRAR 360°	0,39
31,12	0,39	18 		POZTUAGAK. / GI-3391 = GI-3391  TR - 6 <div style="border: 1px solid black; padding: 2px; display: inline-block; background-color: yellow;">Gaintza →</div> <div style="border: 1px solid black; padding: 2px; display: inline-block; background-color: yellow;">Kanpaia →</div> <div style="border: 1px solid black; padding: 2px; display: inline-block; background-color: yellow;">Usotegi →</div> SALIDA TR-6	0,00



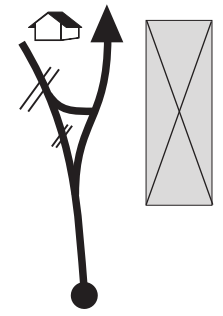

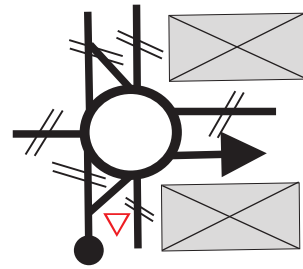



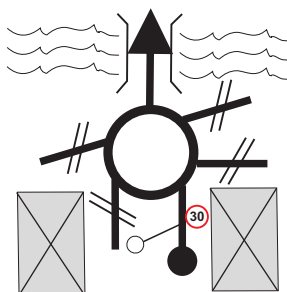


XX RALLYE VASCO NAVARRO HISTORICO XX Memorial Ignacio Sunzundegui		SECCION 1 SECTOR 1	23,82 Km.
TR-6 MEAGAS (Crtra. GI-3391 - Getaria)		TR-7 MANDUBIA (Pol. Antzibarrena - Azpeitia)	00:33 Min.
		C.H. 1 A C.H. 2	43,31 Km/h.

DISTANCIA		DIRECCION	MEDIA KM/H	INFORMACIONES	Kms. REGRES.
TOTAL	PARCIAL				
0,000		1 	45,0	GI-3391 N 43° 18' 04" W 02° 12' 24"  TR - 6 Gaintza → Kanpaia → Usotegi → AUTOSALIDA SALIDA TR-6	23,820
3,959	3,959	2 	49,9	GI-3391 / GI-2633 = GI-2633  GI-2633 IRAETA 9	19,861
8,280	4,321	3 		GI-2633  TR - 6 ZUBIALDE LLEGADA TR-6	15,540
12,79	4,51	4 		GI-2633 / GI-631 = GI-631  GI-631 2 ZESTOA 11 AZPEITIA	11,03
13,90	1,11	5  Próxima gasolinera a 34,09km		GI-631 ZESTOA 	9,92

XX RALLYE VASCO NAVARRO HISTORICO XX Memorial Ignacio Sunzundegui		SECCION 1 SECTOR 1	23,82 Km.
TR-6 MEAGAS (Crtra. GI-3391 - Getaria)		TR-7 MANDUBIA (Pol. Antzibarrena - Azpeitia)	00:33 Min.
		C.H. 1 A C.H. 2	43,31 Km/h.

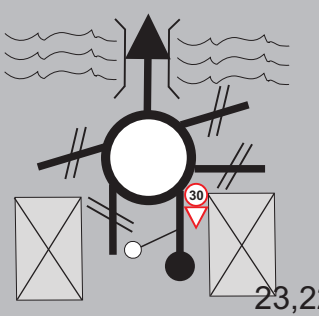


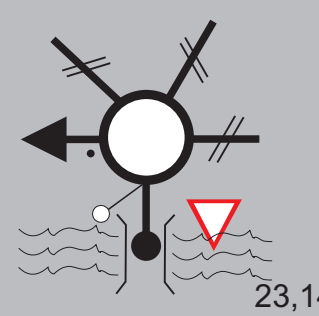


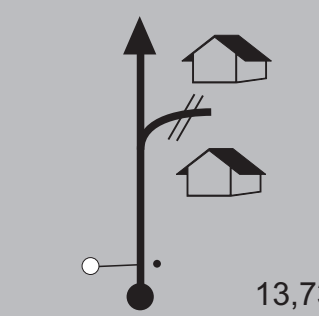

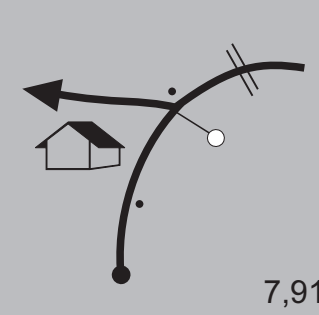

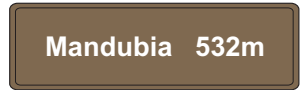
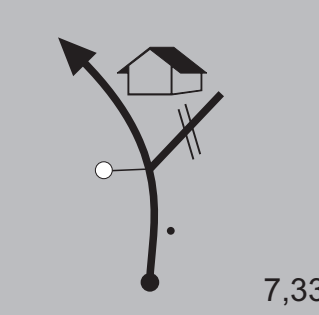

DISTANCIA		DIRECCION	MEDIA KM/H	INFORMACIONES	Kms. REGRES.
TOTAL	PARCIAL				
18,67	4,77	6 		GI-631  	5,15
22,27	3,60	7 		GI-631  	1,55
22,50	0,23	8 		GI-631 / GI-2634 = GI-2634  	1,32
22,66	0,16	9 		GI-2634	1,16
23,27	0,61	10 		GI-2634 / GI-3740 = GI-3740  	0,55

XX RALLYE VASCO NAVARRO HISTORICO XX Memorial Ignacio Sunzundegui		SECCION 1 SECTOR 1	23,82 Km.
TR-6 MEAGAS (Crtra. GI-3391 - Getaria)		TR-7 MANDUBIA (Pol. Antzibarrena - Azpeitia)	00:33 Min.
		C.H. 1 A C.H. 2	43,31 Km/h.

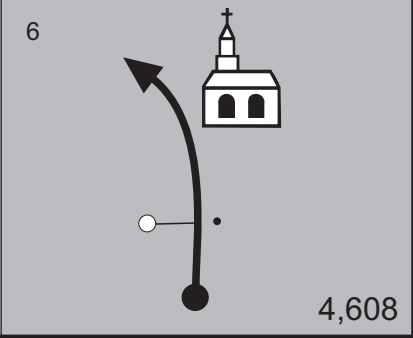
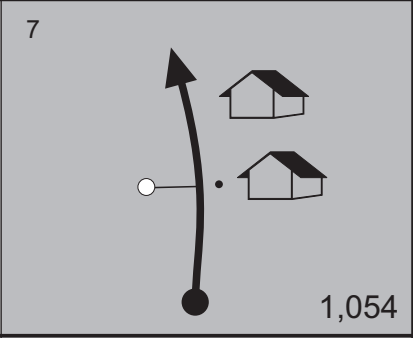
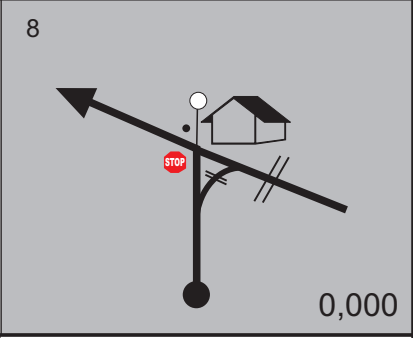


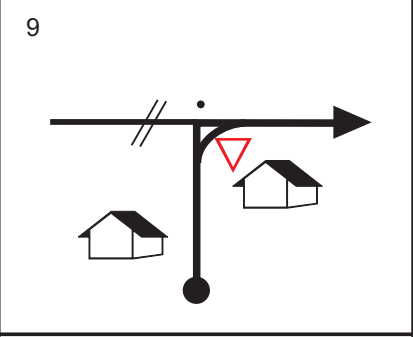



DISTANCIA		DIRECCION	MEDIA KM/H	INFORMACIONES	Kms. REGRES.
TOTAL	PARCIAL				
23,35	0,08	11 		POL. ANTZIBARRENA-ORENDAUNDI 	0,47
23,59	0,24	12 		POL. ANTZIBARRENA-ORENDAUNDI 	0,23
23,70	0,11	13 		POL. ANTZIBARRENA-ORENDAUNDI 	0,12
23,82	0,12	14 		POL. ANTZIBARRENA-ORENDAUNDI   SALIDA EN SEÑAL SALIDA TR-7	0,00



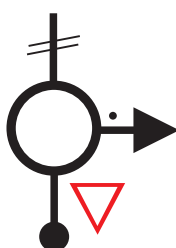


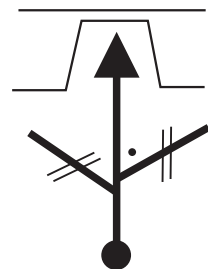
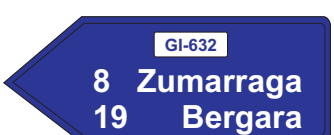
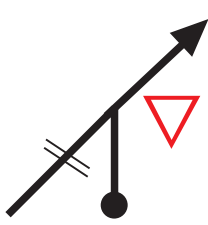


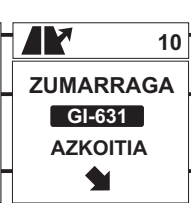

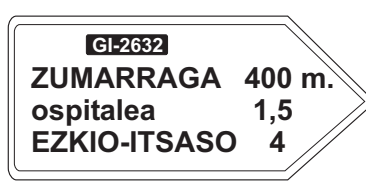
XX RALLYE VASCO NAVARRO HISTORICO XX Memorial Ignacio Sunzundegui		SECCION 1 SECTOR 1	34,33 Km.
TR-7 MANDUBIA (Pol. Antzibarrena - Azpeitia)		C.H. 1 A C.H. 2	00:50 Min.
 ZUMARRAGA (Euskadi Enparantza)			41,20 Km/h.

DISTANCIA		DIRECCION	MEDIA KM/H	INFORMACIONES	Kms. REGRES.
TOTAL	PARCIAL				
0,000		1  23,223	49,9	POL. ANTZIBARRENA-ORENDAUNDI N 43° 10' 23" W 02° 15' 18"  TR - 7  AUTOSALIDA SALIDA EN SEÑAL SALIDA TR-7	34,330
0,078	0,078	2  23,145		GI-2635  	34,252
9,489	9,411	3  13,734		GI-2635 	24,841
15,308	5,819	4  7,915	45,0	GI-2635 / GI-3192 = GI-3192  	19,022
15,888	0,580	5  7,335		GI-3192 	18,442

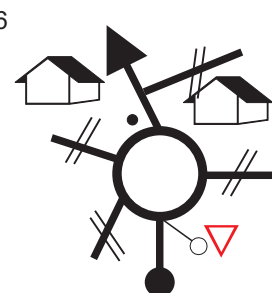


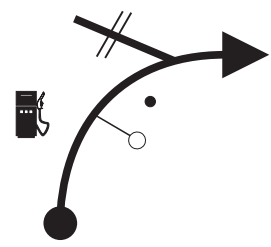

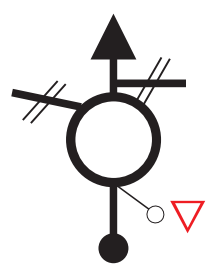

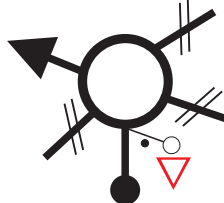

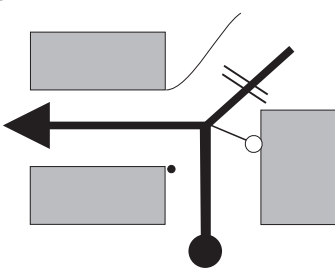
XX RALLYE VASCO NAVARRO HISTORICO XX Memorial Ignacio Sunsundegui		SECCION 1 SECTOR 1	34,33 Km.
TR-7 MANDUBIA (Pol. Antzibarrena - Azpeitia)		C.H. 1 A C.H. 2	00:50 Min.
 ZUMARRAGA (Euskadi Enparantza)			41,20 Km/h.

DISTANCIA		DIRECCION	MEDIA KM/H	INFORMACIONES	Kms. REGRES.
TOTAL	PARCIAL				
18,615	2,727	6 		GI-3192 <div style="border: 1px solid black; padding: 5px; width: fit-content; margin: 0 auto;">GARIN</div>	15,715
22,169	3,554	7 		GI-3192 <div style="border: 1px solid black; padding: 5px; width: fit-content; margin: 0 auto;">Arriaran Auzoa</div>	12,161
23,223	1,054	8 		GI-3192 / GI-2635 = GI-2635   <div style="border: 1px solid black; padding: 5px; width: fit-content; margin: 0 auto;"> GI-2635 4 BEASAIN </div> <p style="text-align: center;">LLEGADA TR-7</p>	11,107
23,68	0,46	9 		GI-2635 / GI-2632 = GI-2632  <div style="border: 1px solid black; padding: 5px; width: fit-content; margin: 0 auto;"> GI-2632 ORMAIZTEGI 2 BERGARA 22 </div>	10,65
24,17	0,49	10  <p style="background-color: black; color: white; padding: 2px;">Próxima gasolinera a 9,76 km</p>		GI-2632  <div style="margin-left: 20px;">Gasolinera GALP</div>	10,16

XX RALLYE VASCO NAVARRO HISTORICO XX Memorial Ignacio Sunzundegui		SECCION 1 SECTOR 1	34,33 Km.
TR-7 MANDUBIA (Pol. Antzibarrena - Azpeitia)		C.H. 1 A C.H. 2	00:50 Min.
 ZUMARRAGA (Euskadi Enparantza)			41,20 Km/h.

DISTANCIA		DIRECCION	MEDIA KM/H	INFORMACIONES	Kms. REGRES.
TOTAL	PARCIAL				
24,74	0,57	11 		GI-2632 / GI-632 = GI-632  	9,59
24,90	0,16	12 		GI-632 	9,43
25,12	0,22	13 		GI-632  INCORPORARSE A LA GI-632 HASTA LA SALIDA 10	9,21
32,43	7,31	14 		GI-632  SEGUIR POR CARRIL DERECHO	1,90
33,09	0,66	15 		GI-632 / GI-2632 = GI-2632 	1,24

XX RALLYE VASCO NAVARRO HISTORICO XX Memorial Ignacio Sunsundegui		SECCION 1 SECTOR 1	34,33 Km.
TR-7 MANDUBIA (Pol. Antzibarrena - Azpeitia)		C.H. 1 A C.H. 2	00:50 Min.
 ZUMARRAGA (Euskadi Enparantza)			41,20 Km/h.

DISTANCIA		DIRECCION	MEDIA KM/H	INFORMACIONES	Kms. REGRES.
TOTAL	PARCIAL				
33,45	0,36	16 		C/ SAN GREGORIO  	0,88
33,73	0,28	17  Próxima gasolinera a 1,23 km		C/ ELIZKALE  Gasolinera GALP hiriaren erdialdea ↑	0,60
33,96	0,23	18 		C/ BIDEZAR  udaletxea ↑	0,37
34,17	0,21	19 		C/ PIEDAD  ← udaletxea	0,16
34,23	0,06	20 		C/ SORALUZE udaletxea →	0,10

XX RALLYE VASCO NAVARRO HISTORICO
XX Memorial Ignacio Sunsundegui

SECCION **1** SECTOR **1**

34,33 Km.

00:50 Min.

TR-7
MANDUBIA
(Pol. Antzibarrena -
Azpeitia)



ZUMARRAGA
(Euskadi Enparantza)

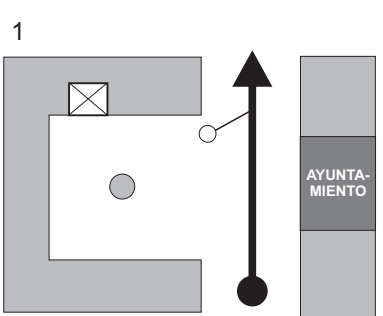
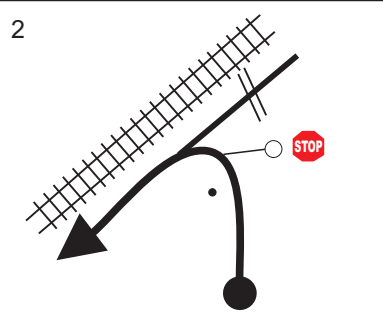


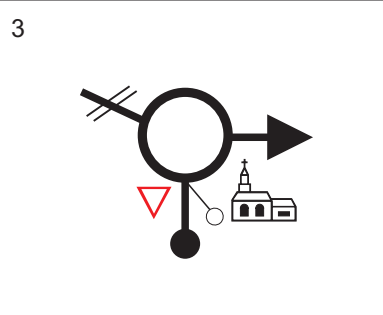

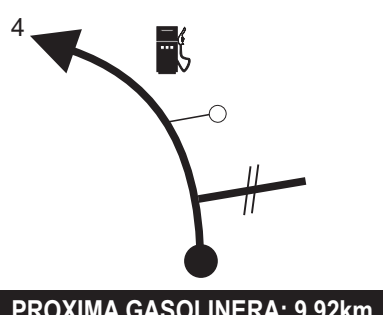

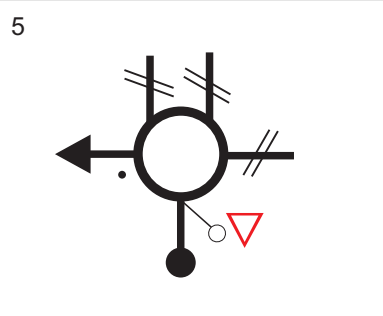


C.H. **1** A C.H. **2**

41,20 Km/h.




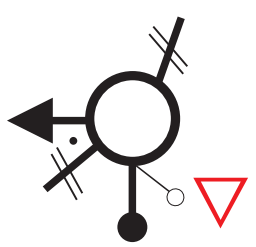


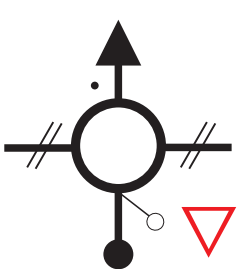


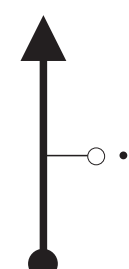

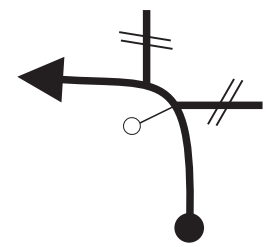
DISTANCIA		DIRECCION	MEDIA KM/H	INFORMACIONES	Kms. REGRES.
TOTAL	PARCIAL				
34,33	0,10	21 		<input type="text" value="EUSKADI ENPARANTZA"/> N 43° 05' 26" W 02° 18' 51" ENTRADA PARADA ZUMARRAGA <input type="text" value="TIEMPO 45'"/>	0,00
				<input type="text"/>	
				<input type="text"/>	
				<input type="text"/>	
				<input type="text"/>	



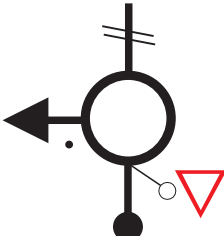


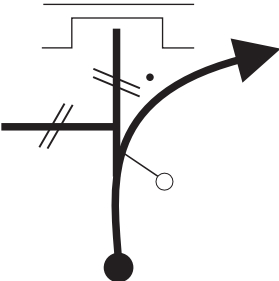
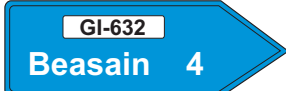
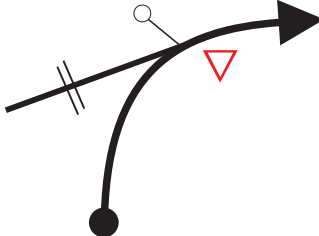

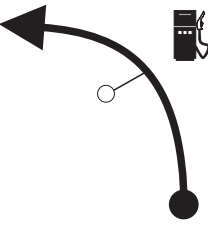

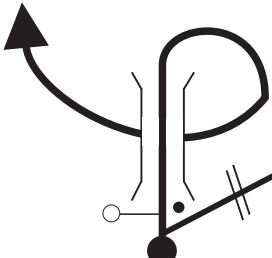

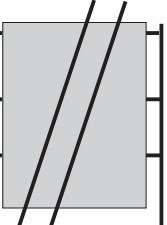
XX RALLYE VASCO NAVARRO HISTORICO XX Memorial Ignacio Sunzundegui		SECCION 1 SECTOR 1	19,63 Km.
ZUMARRAGA (Euskadi Enparantza)	TR-8 LARRAITZ (Pol. Indal. Elbarren - Zaldibia)	C.H. 1 A C.H. 2	00:25 Min.
			47,11 Km/h.

DISTANCIA		DIRECCION	MEDIA KM/H	INFORMACIONES	Kms. REGRES.
TOTAL	PARCIAL				
0,00		1 		EUSKADI ENPARANTZA N 43° 05' 24'' W 02° 18' 53'' SALIDA PARADA ZUMARRAGA	19,63
0,17	0,17	2 		AVDA. IPARRAGUIRRE  	19,46
0,42	0,25	3 		C/ ELIZKALE 	19,21
0,63	0,21	4 		C/ SAN GREGORIO  Gasolinera GALP	19,00
0,90	0,27	5 		GI-2632  	18,73

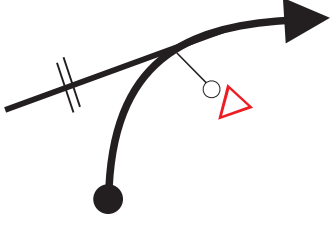

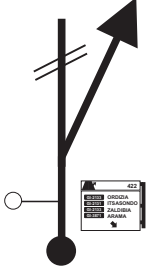
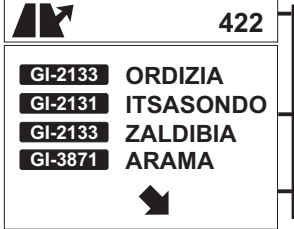
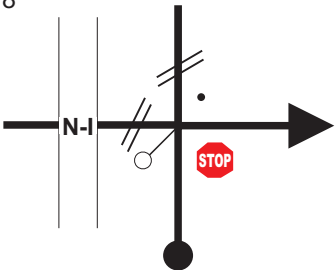

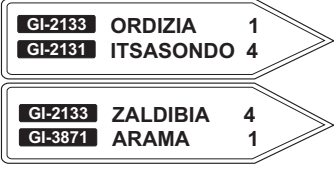
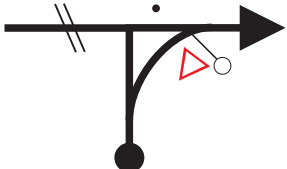


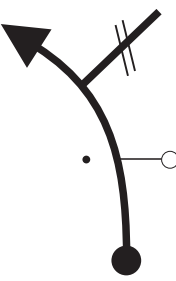

XX RALLYE VASCO NAVARRO HISTORICO XX Memorial Ignacio Sunzundegui		SECCION 1 SECTOR 1	19,63 Km.
ZUMARRAGA (Euskadi Enparantza)	 TR-8 LARRAITZ (Pol. Indal. Elbarren - Zaldibia)	C.H. 1 A C.H. 2	00:25 Min.
			47,11 Km/h.

DISTANCIA		DIRECCION	MEDIA KM/H	INFORMACIONES	Kms. REGRES.
TOTAL	PARCIAL				
3,07	2,17	6 		GI-2632  	16,56
5,02	1,95	7 		GI-2632  	14,61
6,79	1,77	8 		GI-2632  	12,84
7,42	0,63	9 		GI-2632 	12,21
7,88	0,46	10 		GI-2632	11,75

XX RALLYE VASCO NAVARRO HISTORICO XX Memorial Ignacio Sunzundegui		SECCION 1 SECTOR 1	19,63 Km.
ZUMARRAGA (Euskadi Enparantza)	TR-8 LARRAITZ (Pol. Indal. Elbarren - Zaldibia)	C.H. 1 A C.H. 2	00:25 Min.
			47,11 Km/h.

DISTANCIA		DIRECCION	MEDIA KM/H	INFORMACIONES	Kms. REGRES.
TOTAL	PARCIAL				
9,22	1,34	11 		GI-2632 / GI-632 = GI-632  	10,41
9,41	0,19	12 		GI-632 	10,22
9,73	0,32	13 		GI-632  INCORPORARSE A LA GI-632 SEGUIR AUTOVIA HASTA INCORPORACION A LA N-I	9,90
10,55	0,82	14  ULTIMA GASOLINERA QUEDAN 71,10 KM HASTA LLEGADA		GI-632  Gasolinera REPSOL	9,08
11,82	1,27	15 		GI-632 / N-I = N-I  	7,81

XX RALLYE VASCO NAVARRO HISTORICO XX Memorial Ignacio Sunzundegui		SECCION 1 SECTOR 1	19,63 Km.
ZUMARRAGA (Euskadi Enparantza)	TR-8 LARRAITZ (Pol. Indal. Elbarren - Zaldibia)	C.H. 1 A C.H. 2	00:25 Min.
			47,11 Km/h.

DISTANCIA		DIRECCION	MEDIA KM/H	INFORMACIONES	Kms. REGRES.
TOTAL	PARCIAL				
12,76	0,94	16 		N-I  INCORPORARSE A LA N-I HASTA SALIDA 422	6,87
16,66	3,90	17 		N-I / GI-2133 = GI-2133 	2,97
16,93	0,27	18 		GI-2133  	2,70
17,06	0,13	19 		GI-2133  	2,57
17,61	0,55	20 		GI-2133 	2,02

XX RALLYE VASCO NAVARRO HISTORICO
XX Memorial Ignacio Sunzundegui

SECCION **1** SECTOR **1**

19,63 Km.

ZUMARRAGA
(Euskadi Enparantza)



TR-8 LARRAITZ
(Pol. Indal. Elbarren - Zaldibia)

C.H. **1** A C.H. **2**

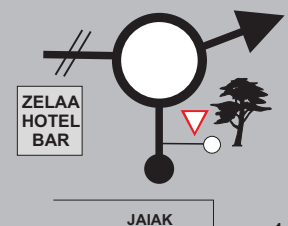


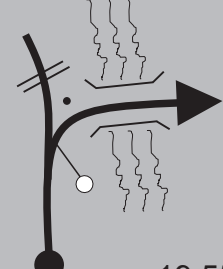

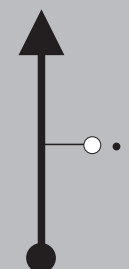


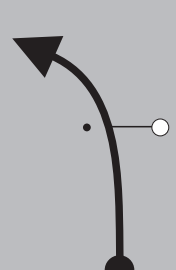

00:25 Min.

47,11 Km/h.

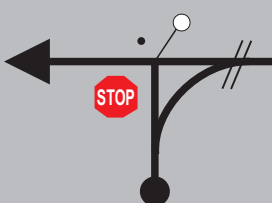


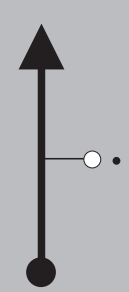



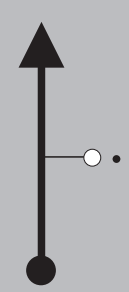

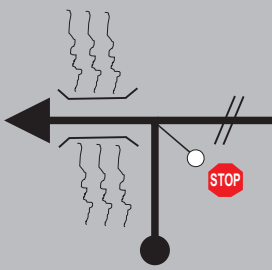


DISTANCIA		DIRECCION	MEDIA KM/H	INFORMACIONES	Kms. REGRES.
TOTAL	PARCIAL				
19,43	1,82	21 		GI-2133 / POL. INDAL = POL. INDAL. ELBARREN ENTRAR EN POLIGONO Y DAR LA VUELTA PARA PASA EL CONTROL HORARIO	0,20
19,63	0,20	22 		POLIGONO INDUSTRIAL ELBARREN EN CEDA EL PASO FRENTE AL ARBOL SALIDA TR-8	0,00



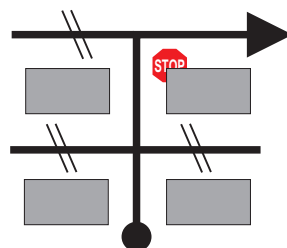

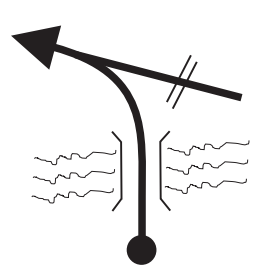
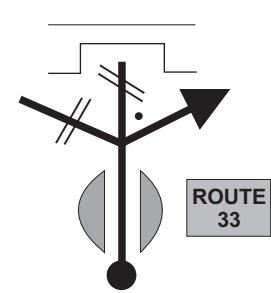






XX RALLYE VASCO NAVARRO HISTORICO XX Memorial Ignacio Sunzundegui		SECCION 1 SECTOR 1	31,01 Km.
TR-8 LARRAITZ (Pol. Indal. Elbarren - Zaldibia)		TR-9 ALKIZA (Crtra. GI-3630 - Anoeta)	00:41 Min.
		C.H. 1 A C.H. 2	45,38 Km/h.

DISTANCIA		DIRECCION	MEDIA KM/H	INFORMACIONES	Kms. REGRES.
TOTAL	PARCIAL				
0,000		1  JAIK 19,981	49,9	GI-2133  N 43° 02' 49" W 02° 09' 14" EN CEDA EL PASO FRENTE AL ARBOL  TR - 8 AUTOSALIDA SALIDA TR-8	31,010
0,428	0,428	2  19,553		GI-2133 / GI-3371 = GI-3371 	30,582
4,586	4,158	3  15,395	20,0	GI-3371 	26,424
4,686	0,100	4  15,295		GI-3371 / GI-3372 = GI-3372	26,324
4,866	0,180	5  15,115	49,9	GI-3372 	26,144

XX RALLYE VASCO NAVARRO HISTORICO XX Memorial Ignacio Sunzundegui		SECCION 1 SECTOR 1	31,01 Km.
TR-8 LARRAITZ (Pol. Indal. Elbarren - Zaldibia)		TR-9 ALKIZA (Crtra. GI-3630 - Anoeta)	00:41 Min.
		C.H. 1 A C.H. 2	45,38 Km/h.

DISTANCIA		DIRECCION	MEDIA KM/H	INFORMACIONES	Kms. REGRES.
TOTAL	PARCIAL				
8,058	3,192	6 		GI-3372 / GI-2133 = GI-2133  3 	22,952
10,761	2,703	7 	20,0	GI-2133 	20,249
10,927	0,166	8 		GI-2133 / GI-3670 = GI-3670 6 	20,083
11,227	0,300	9 	49,9	GI-3670 	19,783
19,981	8,754	10 		ARALAR KALEA  TR - 8  LLEGADA TR-8	11,029

XX RALLYE VASCO NAVARRO HISTORICO XX Memorial Ignacio Sunzundegui		SECCION 1 SECTOR 1	31,01 Km.
TR-8 LARRAITZ (Pol. Indal. Elbarren - Zaldibia)		TR-9 ALKIZA (Crtra. GI-3630 - Anoeta)	00:41 Min.
		C.H. 1 A C.H. 2	45,38 Km/h.

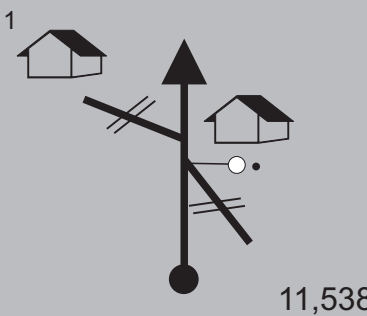

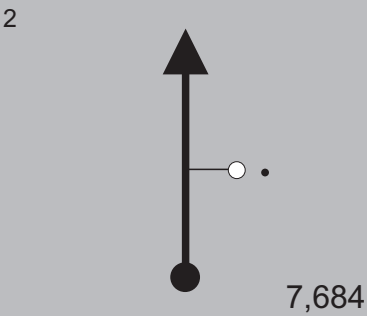

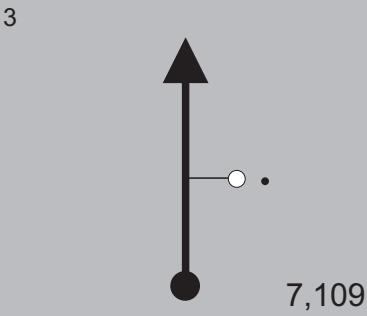
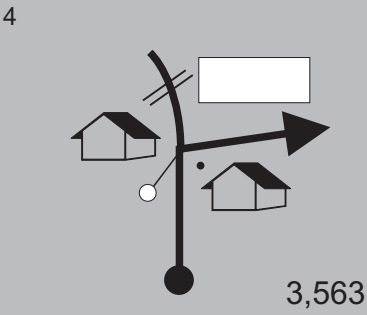

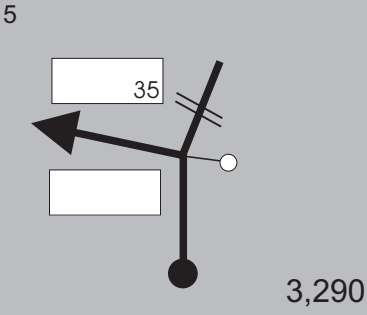
DISTANCIA		DIRECCION	MEDIA KM/H	INFORMACIONES	Kms. REGRES.
TOTAL	PARCIAL				
20,10	0,12	11 		GI-2131 	10,91
20,79	0,69	12 		GI-2131	10,22
21,24	0,45	13 		GI-2131 / N-I = N-I  INCORPORARSE A LA N-I HASTA SALIDA 439	9,77
29,16	7,92	14 		N-I / GI-3650 = GI-3650 	1,85
29,48	0,32	15 		GI-3650  	1,53

XX RALLYE VASCO NAVARRO HISTORICO XX Memorial Ignacio Sunzundegui		SECCION 1 SECTOR 1	31,01 Km.
TR-8 LARRAITZ (Pol. Indal. Elbarren - Zaldibia)	TR-9 ALKIZA (Crtra. GI-3630 - Anoeta)	C.H. 1 A C.H. 2	00:41 Min.
			45,38 Km/h.

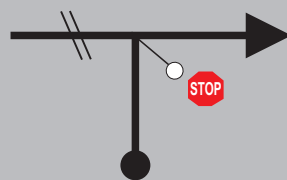

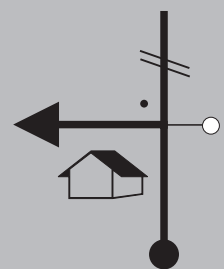

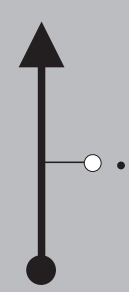


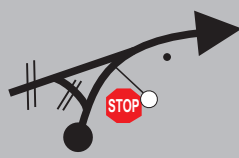


DISTANCIA		DIRECCION	MEDIA KM/H	INFORMACIONES	Kms. REGRES.
TOTAL	PARCIAL				
30,03	0,55	16 		GI-3650 ANOETA 1 TOLOSA 3	0,98
30,30	0,27	17 		GI-3650 / GI-3630 = GI-3630 ANOETA ALKITZA 5 ANOETA	0,71
30,40	0,10	18 ECO TOLOSA 		GI-3630 ATRAVESAR PUEBLO CON PRECAUCION	0,61
31,01	0,61	19 		GI-3630 TR - 9 ANOETA SALIDA TR-9	0,00



XX RALLYE VASCO NAVARRO HISTORICO XX Memorial Ignacio Sunsundegui		SECCION 1 SECTOR 1	30,46 Km.
TR-9 ALKIZA (Crtra. GI-3630 - Anoeta)		C.H. 1 A C.H. 2	00:39 Min.
 SAN SEBASTIAN LLEGADA RALLYE (Parking Hotel Amara P.)			46,86 Km/h.

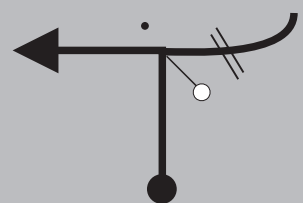


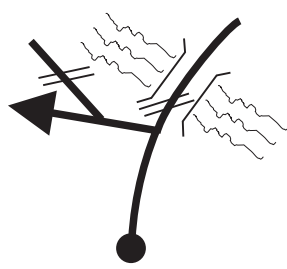
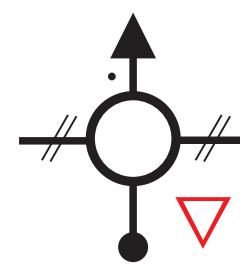


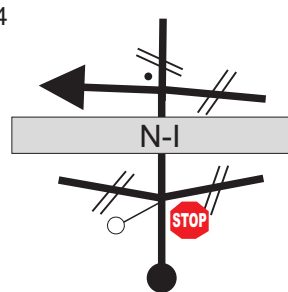


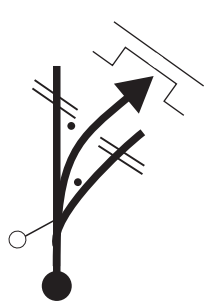

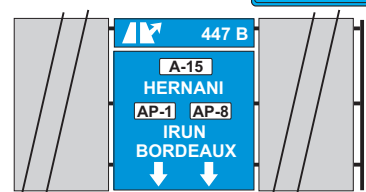
DISTANCIA		DIRECCION	MEDIA KM/H	INFORMACIONES	Kms. REGRES.
TOTAL	PARCIAL				
0,000		1  11,538	49,9	GI-3630  TR - 9 N 43° 09' 49" W 02° 04' 35" ANOETA AUTOSALIDA SALIDA TR-9	30,460
3,854	3,854	2  7,684	20,0	GI-3630  200 m	26,606
4,429	0,575	3  7,109	49,9	GI-3630 ALKIZA	26,031
7,975	3,546	4  3,563		GI-3630 / POL. INDAL. = POL. INDAL.  A-B GUNEAK	22,485
8,248	0,273	5  3,290		POLIGONO INDUSTRIAL	22,212

XX RALLYE VASCO NAVARRO HISTORICO XX Memorial Ignacio Sunzundegui		SECCION 1 SECTOR 1	30,46 Km.
TR-9 ALKIZA (Crtra. GI-3630 - Anoeta)		C.H. 1 A C.H. 2	00:39 Min.
 SAN SEBASTIAN LLEGADA RALLYE (Parking Hotel Amara P.)			46,86 Km/h.

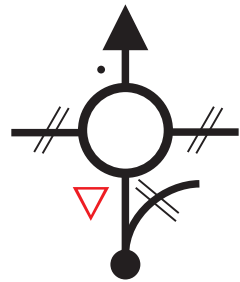



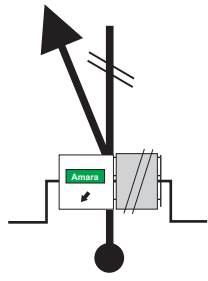
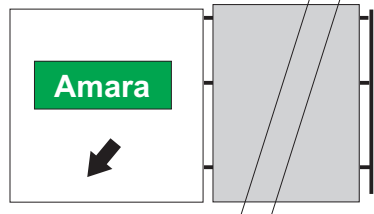
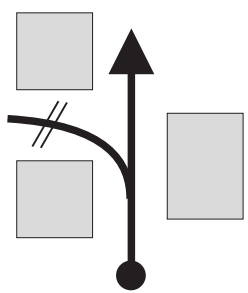
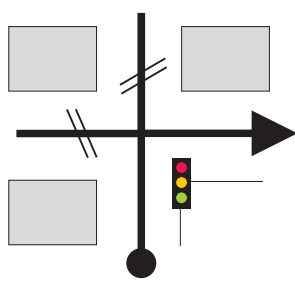

DISTANCIA		DIRECCION	MEDIA KM/H	INFORMACIONES	Kms. REGRES.
TOTAL	PARCIAL				
8,442	0,194	6  3,096		GI-2631 	22,018
8,778	0,336	7  2,760		G-2631/ GI-3281 = GI-3281 	21,682
9,736	0,958	8  1,802	20,0	GI-3281 	20,724
9,815	0,079	9  1,723		URBANO	20,645
9,886	0,071	10  1,652	49,9	GI-3282  	20,574

 1,652



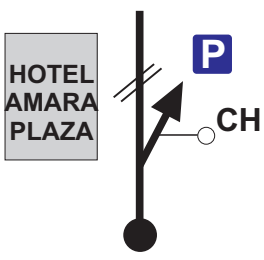


XX RALLYE VASCO NAVARRO HISTORICO XX Memorial Ignacio Sunzundegui		SECCION 1 SECTOR 1	30,46 Km.
TR-9 ALKIZA (Crtra. GI-3630 - Anoeta)		C.H. 1 A C.H. 2	00:39 Min.
 SAN SEBASTIAN LLEGADA RALLYE (Parking Hotel Amara P.)			46,86 Km/h.

DISTANCIA		DIRECCION	MEDIA KM/H	INFORMACIONES	Kms. REGRES.
TOTAL	PARCIAL				
11,538	1,652	11  0.000		GI-3282 / GI-3610 = GI-3610  TR - 9  1,5 ADUNA LLEGADA TR-9	18,922
12,22	0,68	12 		GI-3610	18,24
13,43	1,21	13 		GI-3610   ANDOAIN 1	17,03
14,28	0,85	14 		N-I   Donostia San Sebastián INCORPORARSE A LA N-I DIRECCION SAN SEBASTIAN HASTA LA SALIDA 447 B	16,18
16,38	2,10	15 		NI / A-15 = A-15  447 B  SEGUIR POR A-15 HASTA SAN SEBASTIAN	14,08

XX RALLYE VASCO NAVARRO HISTORICO XX Memorial Ignacio Sunzundegui		SECCION 1 SECTOR 1	30,46 Km.
TR-9 ALKIZA (Crtra. GI-3630 - Anoeta)		C.H. 1 A C.H. 2	00:39 Min.
 SAN SEBASTIAN LLEGADA RALLYE (Parking Hotel Amara P.)			46,86 Km/h.

DISTANCIA		DIRECCION	MEDIA KM/H	INFORMACIONES	Kms. REGRES.
TOTAL	PARCIAL				
28,37	11,99	16 		G-41  	2,09
29,10	0,73	17 		G-41 TUNEL DE "ZORROAGA" SITUARSE CARRIL IZQUIERDO DIRECCION AMARA	1,36
29,74	0,64	18 		C/EUSTASIO AMILIBIA 	0,72
30,06	0,32	19 		C/EUSTASIO AMILIBIA CASCO URBANO "DONOSTIA"	0,40
30,18	0,12	20 		AV. DE MADRID  COGER CARRIL DERECHO	0,28

XX RALLYE VASCO NAVARRO HISTORICO XX Memorial Ignacio Sunzundegui		SECCION 1 SECTOR 1	30,46 Km.
TR-9 ALKIZA (Crtra. GI-3630 - Anoeta)		C.H. 1 A C.H. 2	00:39 Min.
 SAN SEBASTIAN LLEGADA RALLYE (Parking Hotel Amara P.)			46,86 Km/h.

DISTANCIA		DIRECCION	MEDIA KM/H	INFORMACIONES	Kms. REGRES.
TOTAL	PARCIAL				
30,30	0,12	21 		<input type="text" value="C/ZUAZNABAR"/>  <input type="text" value="erdialdea centro ciudad"/> →	0,16
30,46	0,16	22 		<input type="text" value="C/ZUAZNABAR"/>  CH - 2 N 43° 18' 27" W 01° 58' 42"  FIN RALLYE	0,00
				<input type="text"/>	
				<input type="text"/>	
				<input type="text"/>	



