

V CONCENTRACION DE HISTORICOS RAC VASCO NAVARRO		SECCION 1 SECTOR 1	32,03 Km.
INICIO SAN SEBASTIAN (Pl. Gipuzkoa)		ZP-1 ALBIZTUR (Entrada Parking Pasaban)	00:35 Min.
			C.H. 1 A C.H. 2

DISTANCIA		DIRECCION	ZONA PASO INICIO / FIN	INFORMACIONES	Kms. REGRES.
TOTAL	PARCIAL				
0,00	0,00	<p>1</p> <p>JARDINES PLAZA GIPUZKOA DIPUTACION</p>		<p>PLAZA GIPUZKOA</p> <p>N 43° 19' 14" W 01° 58' 56"</p> <p>INICIO DE LA CONCENTRACION</p>	32,03
0,07	0,07	<p>2</p> <p>IKATZ</p>		<p>C/ IDIAKEZ</p>	31,96
0,16	0,09	<p>3</p> <p>CELIO* SPRINGFIELD</p> <p>CORTEFIEL</p>		<p>AVDA. DE LA LIBERTAD</p>	31,87
0,34	!! 0,18	<p>4</p>		<p>PTE. SANTA CATALINA</p> <p>EN EL PUENTE, COGER EL CARRIL DERECHO</p>	31,69
0,51	!! 0,17	<p>5</p>		<p>AVDA. DE FRANCIA</p> <p>norabide guztiak todas direcciones </p>	31,52

V CONCENTRACION DE HISTORICOS RAC VASCO NAVARRO		SECCION 1 SECTOR 1	32,03 Km.
INICIO SAN SEBASTIAN (Pl. Gipuzkoa)		ZP-1 ALBIZTUR (Entrada Parking Pasaban)	00:35 Min.
			C.H. 1 A C.H. 2

DISTANCIA		DIRECCION	ZONA PASO INICIO / FIN	INFORMACIONES	Kms. REGRES.
TOTAL	PARCIAL				
0,95	0,44	6 		PASEO FEDERICO GARCIA LORCA 	31,08
1,60	0,65	7 		PASEO DEL URUMEA 	30,43
1,95	0,35	8 		PASEO DEL URUMEA 	30,08
2,03	0,08	9 		PASEO DEL URUMEA COGER LOS CARRILES IZQUIERDOS	30,00
2,22	0,19	10 		GI-41	29,81


V CONCENTRACION DE HISTORICOS RAC VASCO NAVARRO		SECCION 1 SECTOR 1	32,03 Km.
INICIO SAN SEBASTIAN (Pl. Gipuzkoa)		ZP-1 ALBIZTUR (Entrada Parking Pasaban)	00:35 Min.
			C.H. 1 A C.H. 2

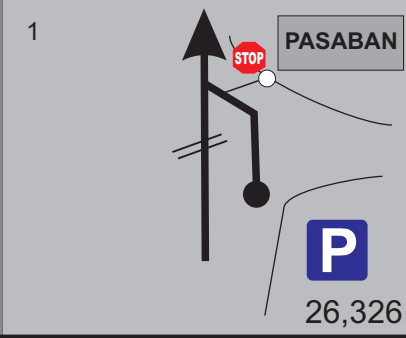

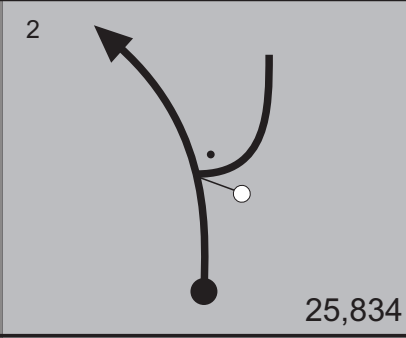

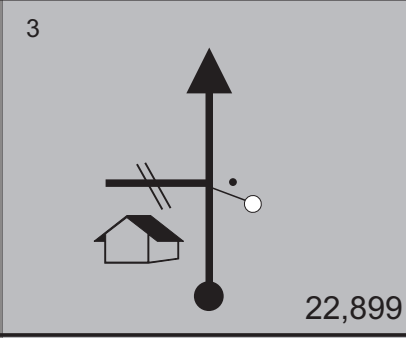
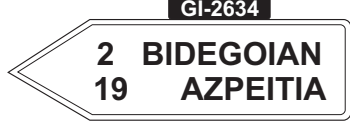
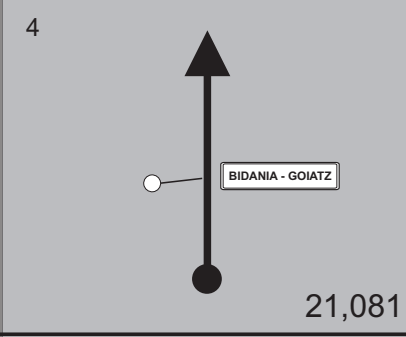

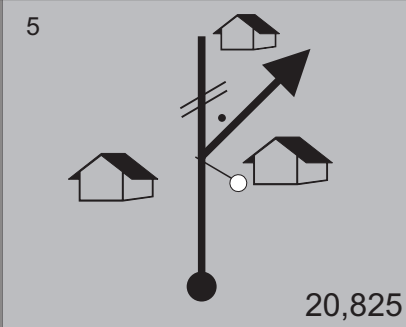

DISTANCIA		DIRECCION	ZONA PASO INICIO / FIN	INFORMACIONES	Kms. REGRES.
TOTAL	PARCIAL				
2,38	0,16	11 		GI-41A-15	29,65
3,60	1,22	12 		A-15 SEGUIR POR LA A-15 HASTA LA INCORPORACION CON LA N-I EN ANDOAIN	28,43
15,09	11,49	13 		A-15 / N-I = N-I 	16,94
15,85	0,76	14 		N-I INCORPORARSE A LA N-I HASTA LA SALIDA 433	16,18
29,32	13,47	15 		N-I / GI-2634 = GI-2634 	2,71

V CONCENTRACION DE HISTORICOS RAC VASCO NAVARRO		SECCION 1 SECTOR 1	32,03 Km.
INICIO SAN SEBASTIAN (Pl. Gipuzkoa)		ZP-1 ALBIZTUR (Entrada Parking Pasaban)	00:35 Min.
			C.H. 1 A C.H. 2

DISTANCIA		DIRECCION	ZONA PASO INICIO / FIN	INFORMACIONES	Kms. REGRES.
TOTAL	PARCIAL				
29,50	0,18	16 		GI-2634 GI-2634 TOLOSA 1,5 AZPEITIA 26	2,53
29,62	0,12	17 		GI-2634 GI-2634 26 AZPEITIA 28 LOIOLA	2,41
32,03	2,41	18 		GI-2634 ZONA DE PASO N° 1 "ALBIZTUR" EN SEÑAL DE STOP ENTRADA PARKINGPASABAN 	0,00



V CONCENTRACION DE HISTORICOS RAC VASCO NAVARRO		SECCION 1 SECTOR 1	34,13 Km.
ZP-1 ALBIZTUR (Entrada Parking Pasaban)		ZP-2 ZESTOA (Carretera de Endoia)	00:52 Min.
		C.H. 1 A C.H. 2	39,38 Km/h.

DISTANCIA		DIRECCION	ZONA PASO INICIO / FIN	INFORMACIONES	Kms. REGRES.
TOTAL	PARCIAL				
0,000	0,000	1 	INICIO ZP - 1	GI-2634 N 43° 07' 28" W 02° 06' 54" ZONA DE PASO Nº 1 "ALBIZTUR" EN SEÑAL DE STOP ENTRADA PARKINGPASABAN 	34,130
0,492	0,492	2 		GI-2634 	33,638
3,427	2,935	3 		GI-2634 	30,703
5,245	1,818	4 		GI-2634 	28,885
5,501	0,256	5 		GI-2634 	28,629

 0,476


V CONCENTRACION DE HISTORICOS RAC VASCO NAVARRO		SECCION 1 SECTOR 1	34,13 Km.
ZP-1 ALBIZTUR (Entrada Parking Pasaban)		ZP-2 ZESTOA (Carretera de Endoia)	00:52 Min.
		C.H. 1 A C.H. 2	39,38 Km/h.

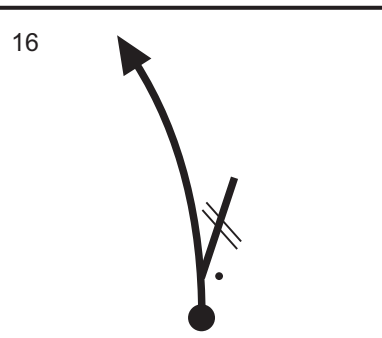
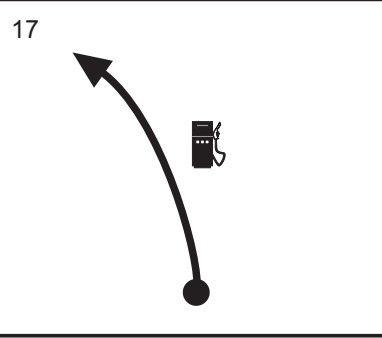

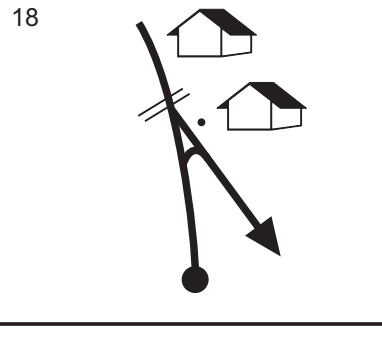

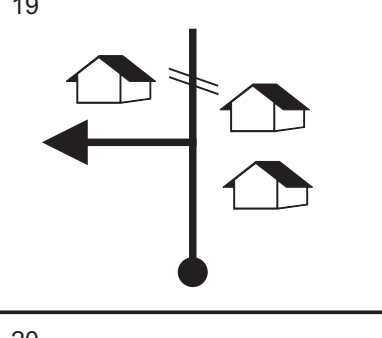
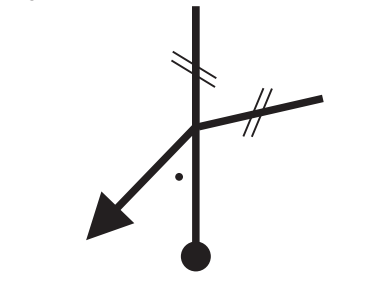
DISTANCIA		DIRECCION	ZONA PASO INICIO / FIN	INFORMACIONES	Kms. REGRES.
TOTAL	PARCIAL				
5,977	0,476	6 20,349		GI-2634 	28,153
11,682	5,705	7 14,644		GI-2634 	22,448
12,197	0,515	8 14,129		GI-2634 	21,933
15,208	3,011	9 11,118		GI-2634 / GI-3730 = GI-3730 	18,922
20,360	5,152	10 5,966		GI-3730 	13,770


5,966

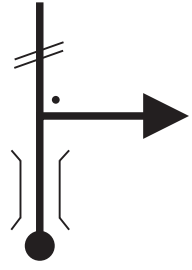
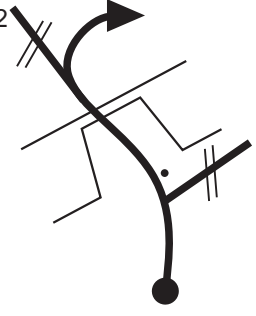
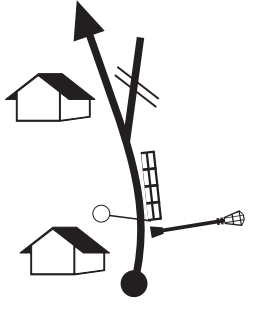
V CONCENTRACION DE HISTORICOS RAC VASCO NAVARRO		SECCION 1 SECTOR 1	34,13 Km.
ZP-1 ALBIZTUR (Entrada Parking Pasaban)		ZP-2 ZESTOA (Carretera de Endoia)	00:52 Min.
		C.H. 1 A C.H. 2	39,38 Km/h.

DISTANCIA		DIRECCION	ZONA PASO INICIO / FIN	INFORMACIONES	Kms. REGRES.
TOTAL	PARCIAL				
26,326	5,966	11 	FIN ZP - 1	GI-3730 	7,804
26,72	0,39	12 		GI-3730 ATRAVESAR AIZARNA CON PRECAUCION	7,41
26,89	0,17	13 		GI-3730	7,24
31,29	4,40	14 		GI-3730 / GI-2633 = GI-2633 	2,84
31,72	0,43	15 		GI-2633 / GI-631 = GI-631 	2,41


V CONCENTRACION DE HISTORICOS RAC VASCO NAVARRO		SECCION 1 SECTOR 1	34,13 Km.
ZP-1 ALBIZTUR (Entrada Parking Pasaban)		ZP-2 ZESTOA (Carretera de Endoia)	00:52 Min.
		C.H. 1 A C.H. 2	39,38 Km/h.

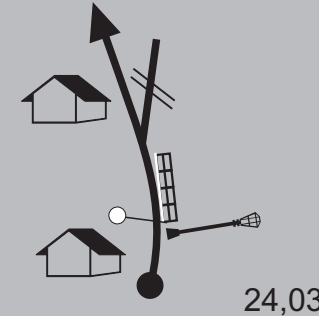
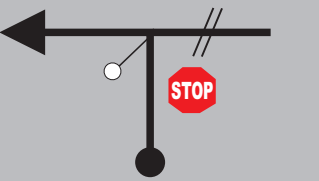

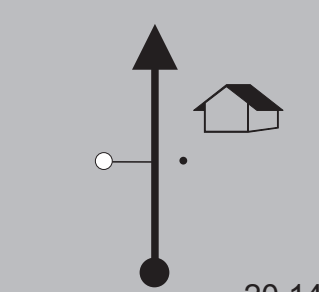

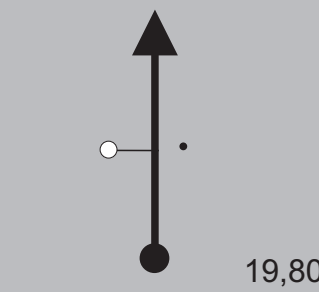

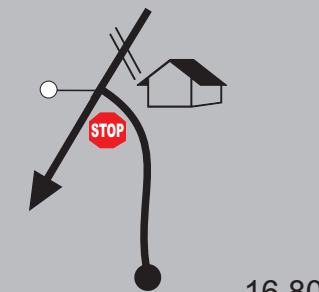


DISTANCIA		DIRECCION	ZONA PASO INICIO / FIN	INFORMACIONES	Kms. REGRES.
TOTAL	PARCIAL				
32,83	1,11	16 		GI-631 ZESTOA	1,30
32,92	0,09	17 		GI-631  Gasolinera AVIA	1,21
33,47	0,55	18 		GI-631 / San Juan Kalea  herrigunea → DEJAR CARRETERA PRINCIPAL	0,66
33,56	0,09	19 		Zubimusu Kalea	0,57
33,76	0,20	20 		LOCAL Ekainberri →	0,37

V CONCENTRACION DE HISTORICOS RAC VASCO NAVARRO		SECCION 1 SECTOR 1	34,13 Km.
ZP-1 ALBIZTUR (Entrada Parking Pasaban)		ZP-2 ZESTOA (Carretera de Endoia)	00:52 Min.
		C.H. 1 A C.H. 2	39,38 Km/h.

DISTANCIA		DIRECCION	ZONA PASO INICIO / FIN	INFORMACIONES	Kms. REGRES.
TOTAL	PARCIAL				
33,90	0,14	21 		LOCAL Ekainberri →	0,23
34,04	0,14	22 		LOCAL ← Ekainberri	0,09
34,13	0,09	23 		LOCAL ZONA DE PASO N° 2 "ZESTOA" INICIO EN COMIENZO DE GUARDARRAIL DE PIEDRA	0,00
		24			
		25			




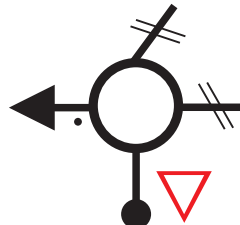


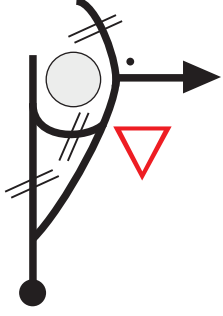


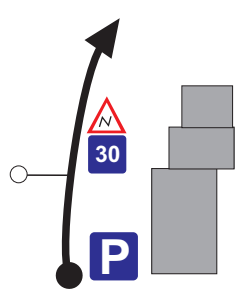

V CONCENTRACION DE HISTORICOS RAC VASCO NAVARRO		SECCION 1 SECTOR 1	25,60 Km.
ZP-2 ZESTOA (Carretera de Endoia)		ZP-3 SAN MIGUEL (Carretera de San Miguel)	00:38 Min.
		C.H. 1 A C.H. 2	40,42 Km/h.

DISTANCIA		DIRECCION	ZONA PASO INICIO / FIN	INFORMACIONES	Kms. REGRES.
TOTAL	PARCIAL				
0,000	0,000	1  24,033	INICIO ZP - 2	LOCAL N 43° 14' 17" W 02° 15' 39" ZONA DE PASO Nº 2 "ZESTOA" INICIO EN COMIENZO DE GUARDARRAIL DE PIEDRA	25,600
3,399	3,399	2  20,634		LOCAL/ GI-3293 = GI-3293 	22,201
3,891	0,492	3  20,142		GI-3293 	21,709
4,232	0,341	4  19,801		GI-3293 	21,368
7,224	2,992	5  16,809		GI-3293 / GI-3210 = GI-3210  	18,376


V CONCENTRACION DE HISTORICOS RAC VASCO NAVARRO		SECCION 1 SECTOR 1	25,60 Km.
ZP-2 ZESTOA (Carretera de Endoia)		ZP-3 SAN MIGUEL (Carretera de San Miguel)	00:38 Min.
		C.H. 1 A C.H. 2	40,42 Km/h.

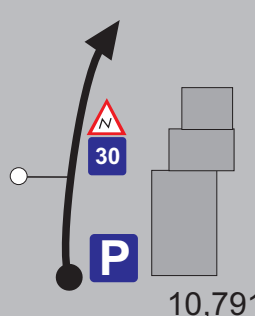
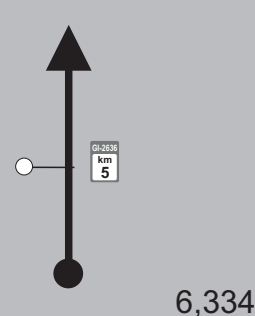

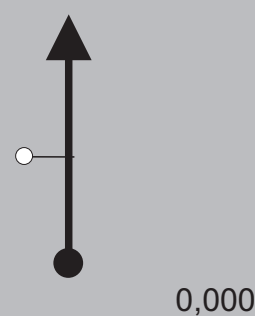

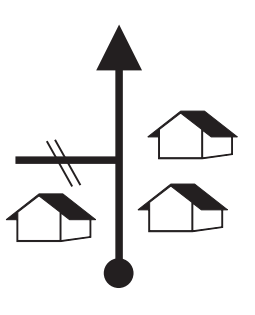
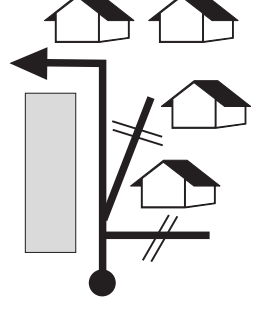
DISTANCIA		DIRECCION	ZONA PASO INICIO / FIN	INFORMACIONES	Kms. REGRES.
TOTAL	PARCIAL				
8,640	1,416	6 		GI-3210 5 MADARIAGA	16,960
13,174	4,534	7 		GI-3210 GI-3210 km 10	12,426
18,662	5,488	8 		GI-3210 / GI-3321 = GI-3321 STOP GI-3321 ELGOIBAR 7	6,938
24,033	5,371	9 	FIN ZP - 2	GI-3321 SEÑAL DE "FIN DE ELGOIBAR" AL REVES	1,567
24,37	0,34	10 		Ermuaranbide Kalea 	1,23


V CONCENTRACION DE HISTORICOS RAC VASCO NAVARRO		SECCION 1 SECTOR 1	25,60 Km.
ZP-2 ZESTOA (Carretera de Endoia)		ZP-3 SAN MIGUEL (Carretera de San Miguel)	00:38 Min.
		C.H. 1 A C.H. 2	40,42 Km/h.

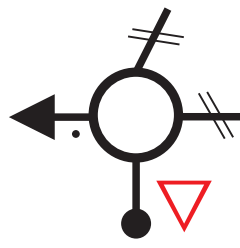



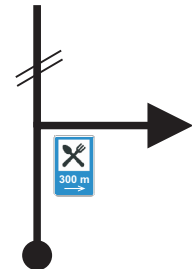


DISTANCIA		DIRECCION	ZONA PASO INICIO / FIN	INFORMACIONES	Kms. REGRES.
TOTAL	PARCIAL				
24,52	0,15	11 		N-634  	1,08
25,12	0,60	12 		N-634 / GI-2636 = GI-2636  	0,48
25,60	0,48	13 		GI-2636 ZONA DE PASO Nº 3 "SAN MIGUEL"  INICIO EN SEÑAL	0,00




V CONCENTRACION DE HISTORICOS RAC VASCO NAVARRO		SECCION 1 SECTOR 1	16,70 Km.
ZP-3 SAN MIGUEL (Carretera de San Miguel)		PARADA ZIORTZA-BOLIBAR (Ikestei Jatetxea)	00:25 Min.
		C.H. 1 A C.H. 2	40,08 Km/h.

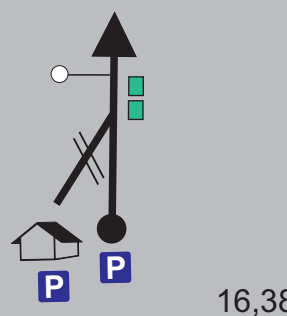
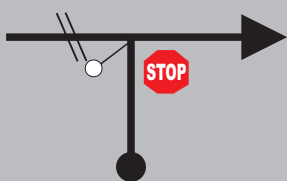








DISTANCIA		DIRECCION	ZONA PASO INICIO / FIN	INFORMACIONES	Kms. REGRES.
TOTAL	PARCIAL				
0,000	0,000	1 	INICIO ZP - 3	GI-2636 N 43° 13' 06" W 02° 25' 19" 	16,700
4,457	4,457	2 		GI-2636 	12,243
10,791	6,334	3 	FIN ZP - 3	BI-2636 	5,909
11,23	0,44	4 		BI-2636 SEGUIR DIRECCION MARKINA	5,47
13,29	2,06	5 		BI-2636 " MARKINA "	3,41


V CONCENTRACION DE HISTORICOS RAC VASCO NAVARRO		SECCION 1 SECTOR 1	16,70 Km.
ZP-3 SAN MIGUEL (Carretera de San Miguel)		PARADA ZIORTZA-BOLIBAR (Ikestei Jatetxea)	00:25 Min.
		C.H. 1 A C.H. 2	40,08 Km/h.

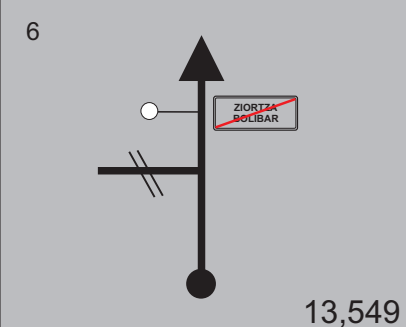

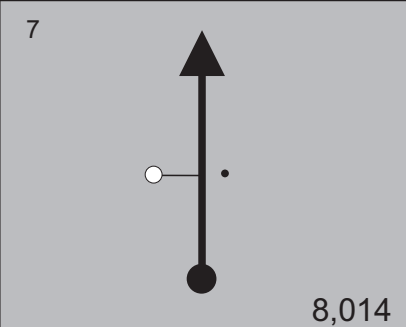

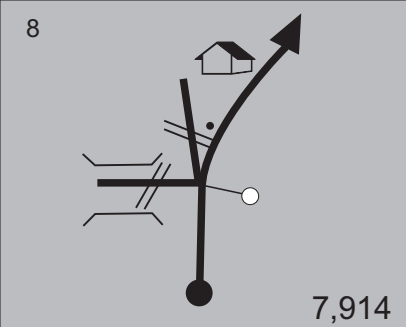

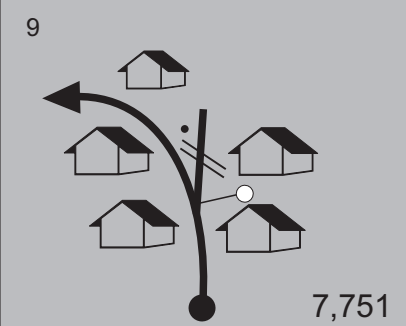

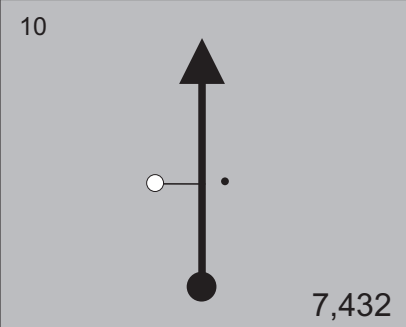

DISTANCIA		DIRECCION	ZONA PASO INICIO / FIN	INFORMACIONES	Kms. REGRES.
TOTAL	PARCIAL				
14,29	1,00	6 		BI-2636 / BI-633 = BI-633  BI-633 DURANGO	2,41
15,85	1,56	7 		GI-633  Gasolinera PETRONOR	0,85
16,36	0,51	8 		GI-633 / LOCAL = LOCAL  DEJAR CARRETERA PRINCIPAL	0,34
16,70	0,34	9 		PARKIG IKESTEI JATETXEA N 00° 00' 00" W 00° 00' 00" ENTRADAPARADA IKESTEI JATETXEA COMIDA TIEMPO 90'	0,00




V CONCENTRACION DE HISTORICOS RAC VASCO NAVARRO		SECCION 1 SECTOR 1	21,05 Km.
ZP-4 IRUZUBIETA (Ikestei Jatetxea)		ZP-5 BELENDIZ (Parking de gravilla)	00:30 Min.
		C.H. 1 A C.H. 2	42,10 Km/h.

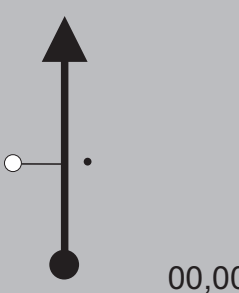
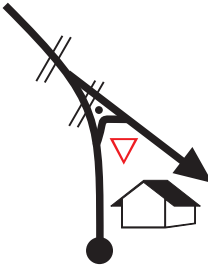

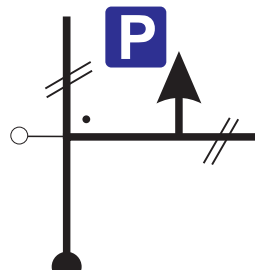
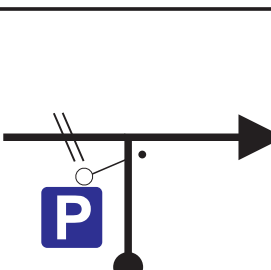

DISTANCIA		DIRECCION	ZONA PASO INICIO / FIN	INFORMACIONES	Kms. REGRES.
TOTAL	PARCIAL				
0,000	0,000	1  16,387	INICIO ZP - 4	LOCAL N 43° 15' 27" W 02° 31' 42" ZONA DE PASO Nº 4 "IRUZUBIETA" INICIO AL FINAL DE LOS CONTENEDORES	21,050
0,328	0,328	2  16,059		LOCAL / BI-633 = BI-633 	20,722
0,482	0,154	3  15,905		BI-633 / BI-2224 = BI-2224 	20,568
0,698	0,216	4  15,689		BI-2224 	20,352
2,215	1,517	5  14,172		BI-2224   ATRAVESAR BOLIBAR CON PRECAUCION	18,835

V CONCENTRACION DE HISTORICOS RAC VASCO NAVARRO		SECCION 1 SECTOR 1	21,05 Km.
ZP-4 IRUZUBIETA (Ikestei Jatetxea)		ZP-5 BELENDIZ (Parking de gravilla)	00:30 Min.
		C.H. 1 A C.H. 2	42,10 Km/h.

DISTANCIA		DIRECCION	ZONA PASO INICIO / FIN	INFORMACIONES	Kms. REGRES.
TOTAL	PARCIAL				
2,838	0,623	6 		BI-2224 	18,212
8,373	5,535	7 		BI-2224 	12,677
8,473	0,100	8 		BI-2224 	12,577
8,636	0,163	9 		BI-2224 	12,414
8,955	0,319	10 		BI-2224 	12,095

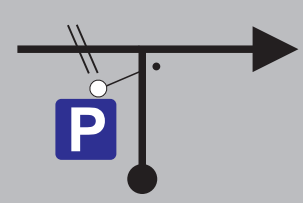

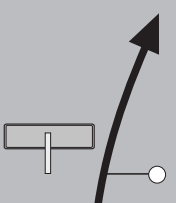
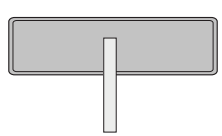
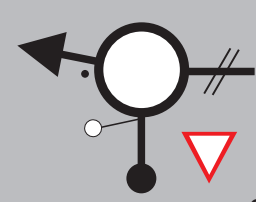





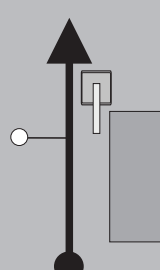
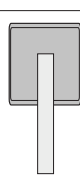
 7,432

V CONCENTRACION DE HISTORICOS RAC VASCO NAVARRO		SECCION 1 SECTOR 1	21,05 Km.
ZP-4 IRUZUBIETA (Ikestei Jatetxea)		ZP-5 BELENDIZ (Parking de gravilla)	00:30 Min.
		C.H. 1 A C.H. 2	42,10 Km/h.

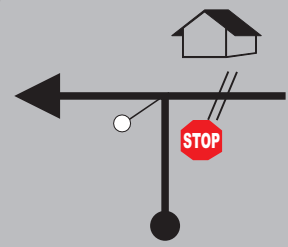


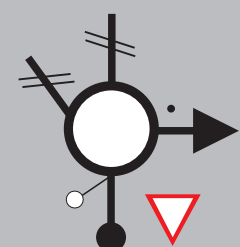


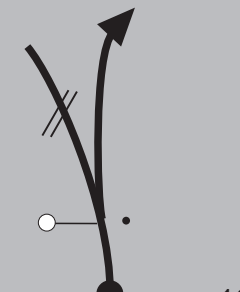

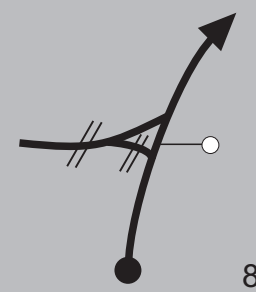
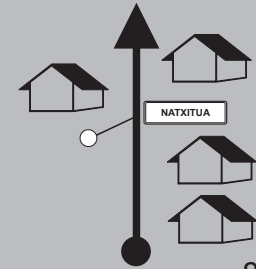

DISTANCIA		DIRECCION	ZONA PASO INICIO / FIN	INFORMACIONES	Kms. REGRES.
TOTAL	PARCIAL				
16,387	7,432	11 	FIN ZP - 4	BI-2224 ARRATZU	4,663
20,04	3,65	12 		BI-2224 / BI-3242 = BI-3242  NAVARNIZ BI-3242 BELENDIZ BI-3242	1,01
20,94	0,90	13 		BI-3242 / LOCAL = LOCAL ZABALA BELENDIZ AUZOA ENTRADA PARKING SIN ASFALTAR	0,11
21,05	0,11	14 		BI-3242 ZONA DE PASO N° 5 "BELENDIZ"  INICIO JUNTO A SEÑAL	0,00



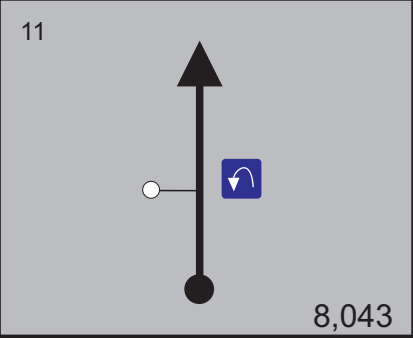

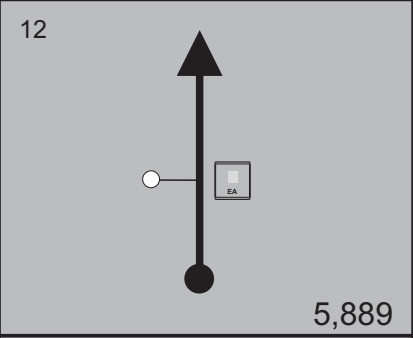

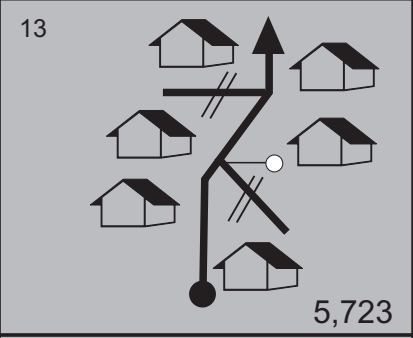
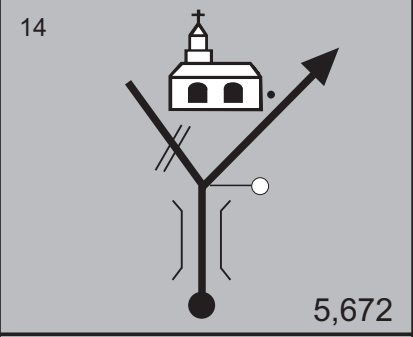

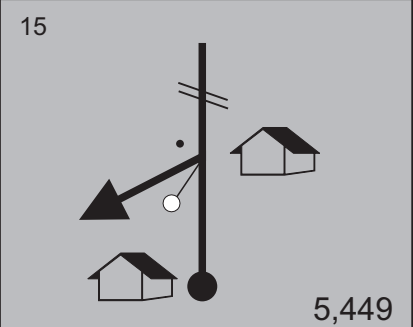

V CONCENTRACION DE HISTORICOS RAC VASCO NAVARRO		SECCION 1 SECTOR 1	33,28 Km.
ZP-5 BELENDIZ (Parking de gravilla)		ZP-6 LEKEITIO (Parking Playa Karraspio)	00:45 Min.
		C.H. 1 A C.H. 2	44,37 Km/h.

DISTANCIA		DIRECCION	ZONA PASO INICIO / FIN	INFORMACIONES	Kms. REGRES.
TOTAL	PARCIAL				
0,000	0,000	1 	INICIO ZP - 5	BI-3242 N 43° 19' 10" W 02° 38' 36" ZONA DE PASO Nº 5 "BELENDIZ"  INICIO JUNTO A SEÑAL	33,280
0,544	0,544	2 		BI-3242 	32,736
6,582	6,038	3 		BI-3242  	26,698
11,993	5,411	4 		BI-3242   CAMBIO DE MEDIA EN SEÑAL "EREÑO"	21,287
12,229	0,236	5 		BI-3242  CAMBIO DE MEDIA EN SEÑAL DE PARKING VUELTA	21,051

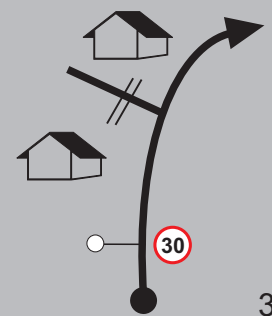

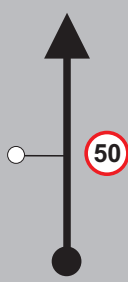

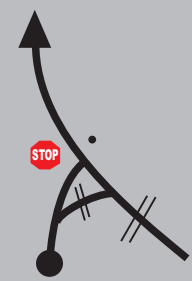


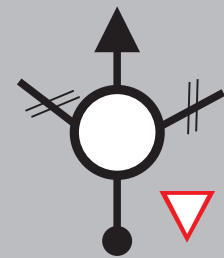

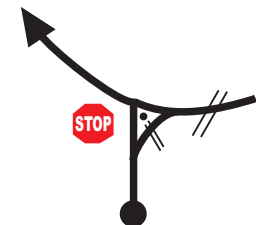


V CONCENTRACION DE HISTORICOS RAC VASCO NAVARRO		SECCION 1 SECTOR 1	33,28 Km.
ZP-5 BELENDIZ (Parking de gravilla)		ZP-6 LEKEITIO (Parking Playa Karraspio)	00:45 Min.
		C.H. 1 A C.H. 2	44,37 Km/h.

DISTANCIA		DIRECCION	ZONA PASO INICIO / FIN	INFORMACIONES	Kms. REGRES.
TOTAL	PARCIAL				
12,661	0,432	6  14,093		BI-3242 BI-2238 = BI-2238  	20,619
13,918	1,257	7  12,836		BI-2238 / BI-2237 = BI-2237  	19,362
16,237	2,319	8  10,517		BI-2237 / BI-3239 = BI-3239 	17,043
18,153	1,916	9  8,601		BI-3239 / BI-3238 = BI-3238	15,127
18,445	0,292	10  8,309		BI-3238 	14,835

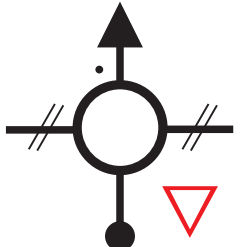

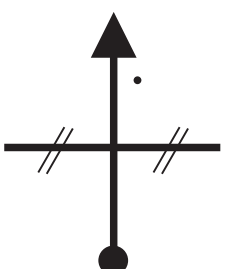


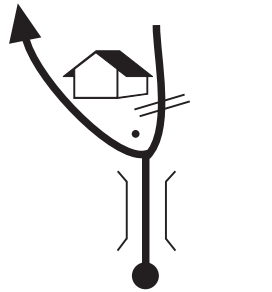

V CONCENTRACION DE HISTORICOS RAC VASCO NAVARRO		SECCION 1 SECTOR 1	33,28 Km.
ZP-5 BELENDIZ (Parking de gravilla)		ZP-6 LEKEITIO (Parking Playa Karraspio)	00:45 Min.
		C.H. 1 A C.H. 2	44,37 Km/h.

DISTANCIA		DIRECCION	ZONA PASO INICIO / FIN	INFORMACIONES	Kms. REGRES.
TOTAL	PARCIAL				
18,711	0,266	11 		BI-3238 	14,569
20,865	2,154	12 		BI-3238 	12,415
21,031	0,166	13 		BI-3238	12,249
21,082	0,051	14 		BI-3238 	12,198
21,305	0,223	15 		BI-3238 / BI-3481 = BI-3481 	11,975






V CONCENTRACION DE HISTORICOS RAC VASCO NAVARRO		SECCION 1 SECTOR 1	33,28 Km.
ZP-5 BELENDIZ (Parking de gravilla)		ZP-6 LEKEITIO (Parking Playa Karraspio)	00:45 Min.
		C.H. 1 A C.H. 2	44,37 Km/h.

DISTANCIA		DIRECCION	ZONA PASO INICIO / FIN	INFORMACIONES	Kms. REGRES.
TOTAL	PARCIAL				
23,360	2,055	16 		BI-3481 	9,920
23,582	0,222	17 		BI-3481 	9,698
25,233	1,651	18 		BI-3481 / BI-3238 = BI-3238  	8,047
26,754	1,521	19 	FIN ZP - 5	BI-3238  "ISPASTER"	6,526
28,37	1,62	20 		BI-3238 / BI-2238 = BI-2238  	4,91


V CONCENTRACION DE HISTORICOS RAC VASCO NAVARRO		SECCION 1 SECTOR 1	33,28 Km.
ZP-5 BELENDIZ (Parking de gravilla)		ZP-6 LEKEITIO (Parking Playa Karraspio)	00:45 Min.
		C.H. 1 A C.H. 2	44,37 Km/h.

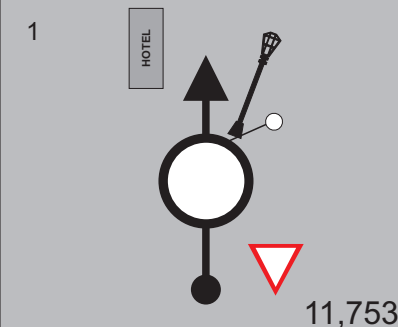
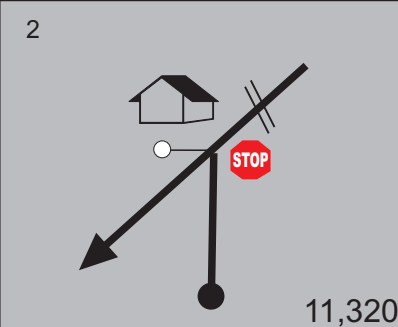

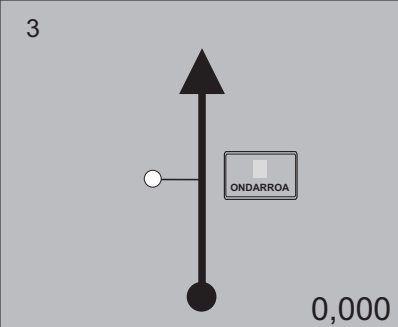

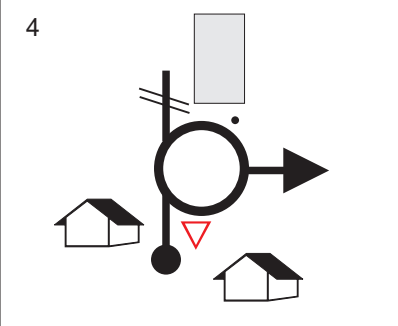


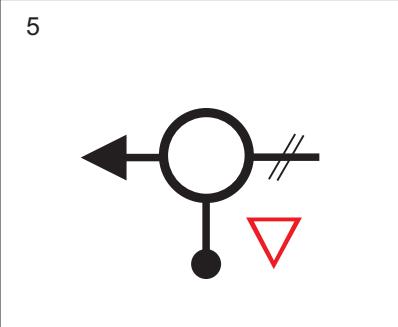

DISTANCIA		DIRECCION	ZONA PASO INICIO / FIN	INFORMACIONES	Kms. REGRES.
TOTAL	PARCIAL				
30,75	2,38	21 		BI-2238 / BI-3438 = BI-3438  LEKEITIO MENDEXA ATRASAR LEKEITIO CON PRECAUCION DIRECCION ONDARROA	2,53
31,52	0,77	22 		BI-3438 - URBANO MENDEXA BI-3438  " LEKEITIO "	1,76
31,71	0,19	23 		BI-3438 - URBANO	1,57
32,26	0,55	24 		BI-3438 13 ONDARROA 23 DEBA	1,02
32,47	0,21	25 		BI-3438 / LOCAL = LOCAL Karraspio	0,81


V CONCENTRACION DE HISTORICOS RAC VASCO NAVARRO		SECCION 1 SECTOR 1	33,28 Km.
ZP-5 BELENDIZ (Parking de gravilla)		ZP-6 LEKEITIO (Parking Playa Karraspio)	00:45 Min.
		C.H. 1 A C.H. 2	44,37 Km/h.





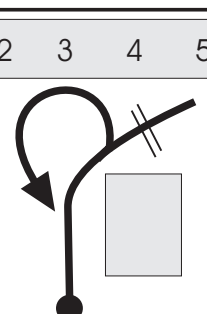
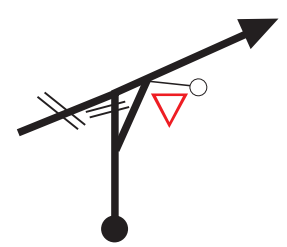

DISTANCIA		DIRECCION	ZONA PASO INICIO / FIN	INFORMACIONES	Kms. REGRES.
TOTAL	PARCIAL				
32,90	0,43	26 		PARKING PLAYA KARRASPIO 	0,38
33,07	0,17	27 		PARKING PLAYA KARRASPIO 	0,21
33,28	0,21	28 		PARKING PLAYA KARRASPIO PARADA TIEMPO 10' ZONA DE PASO Nº 6 "LEKEITIO" INICIO EN FAROLA ROTONDA	0,00




V CONCENTRACION DE HISTORICOS RAC VASCO NAVARRO		SECCION 1 SECTOR 1	15,61 Km.
ZP-6 LEKEITIO (Parking Playa Karraspio)		ZP-7 MUTRIKU (Pol. Indal. Mijoa)	00:25 Min.
		C.H. 1 A C.H. 2	37,46 Km/h.

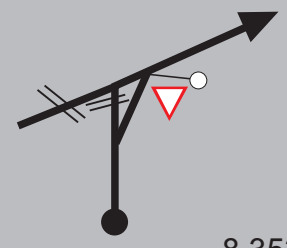

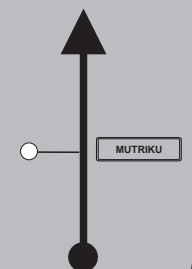

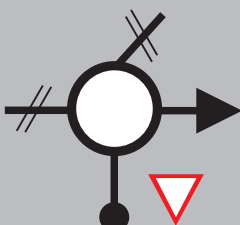


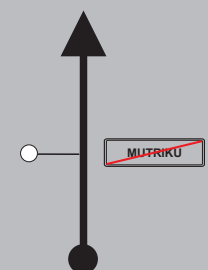




DISTANCIA		DIRECCION	ZONA PASO INICIO / FIN	INFORMACIONES	Kms. REGRES.
TOTAL	PARCIAL				
0,000	0,000	1  11,753	INICIO ZP - 6	PARKING PLAYA KARRASPIO N 43° 21' 45" W 02° 29' 41" ZONA DE PASO N° 6 "LEKEITIO" INICIO EN FAROLA DE LA ROTONDA	15,610
0,433	0,433	2  11,320		LOCAL / BI-3438 = BI-3438 	15,177
11,753	11,320	3  0,000	FIN ZP - 6	BI-3438 	3,857
12,70	0,95	4 		BI-3438 - URBANO  " ONDARROA " 	2,91
13,28	0,58	5 		BI-3438 / BI-638 = BI-638 	2,33


V CONCENTRACION DE HISTORICOS RAC VASCO NAVARRO		SECCION 1 SECTOR 1	15,61 Km.
ZP-6 LEKEITIO (Parking Playa Karraspio)		ZP-7 MUTRIKU (Pol. Indal. Mijoa)	00:25 Min.
		C.H. 1 A C.H. 2	37,46 Km/h.

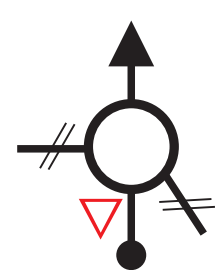


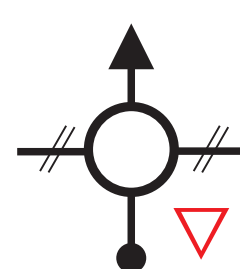




DISTANCIA		DIRECCION	ZONA PASO INICIO / FIN	INFORMACIONES	Kms. REGRES.
TOTAL	PARCIAL				
14,98	1,70	6 		GI-638  Gasolinera AVIA	0,63
15,43	0,45	7 		MIJOA INDUSTRIALDEA  MIJOA INDUSTRIALDEA 100 m.	0,18
15,52	0,09	8 		MIJOA INDUSTRIALDEA DAR LA VUELTA FRENTE AL NUMERO 3	0,09
15,61	0,09	9 		BI-638 ZONA DE PASO N° 7 "MUTRIKU"  INICIO EN SEÑAL	0,00




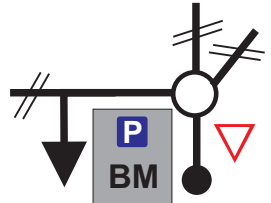

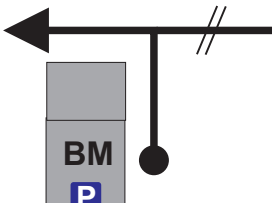
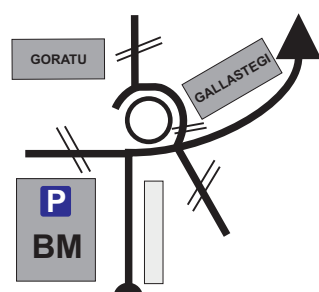
V CONCENTRACION DE HISTORICOS RAC VASCO NAVARRO		SECCION 1 SECTOR 1	15,93 Km.
ZP-7 MUTRIKU (Pol. Indal. Mijoa)		ZP-8 ELGOIBAR (Junto al BM)	00:23 Min.
		C.H. 1 A C.H. 2	41,56 Km/h.

DISTANCIA		DIRECCION	ZONA PASO INICIO / FIN	INFORMACIONES	Kms. REGRES.
TOTAL	PARCIAL				
0,000	0,000	1 	INICIO ZP - 7	GI-638 N 43° 18' 37" W 02° 24' 34" ZONA DE PASO N° 7 "MUTRIKU"  INICIO EN SEÑAL	15,930
1,522	1,522	2 		GI-638 	14,408
1,927	0,405	3 		GI-638 / GI-3230 = GI-3230  	14,003
2,464	0,537	4 		GI-3230 	13,466
8,353	5,889	5 	FIN ZP - 7	GI-3230 / N-634 = N-634  	7,577

V CONCENTRACION DE HISTORICOS RAC VASCO NAVARRO		SECCION 1 SECTOR 1	15,93 Km.
ZP-7 MUTRIKU (Pol. Indal. Mijoa)		ZP-8 ELGOIBAR (Junto al BM)	00:23 Min.
		C.H. 1 A C.H. 2	41,56 Km/h.

DISTANCIA		DIRECCION	ZONA PASO INICIO / FIN	INFORMACIONES	Kms. REGRES.
TOTAL	PARCIAL				
11,07	2,72	6 		N-634  N-634 ELGOIBAR 5 BILBAO 55 " MENDARO "	4,86
12,71	1,64	7 		N-634 ALTZOLA	3,22
14,29	1,58	8 		N-634  N-634 ELGOIBAR 3	1,64
15,05	0,76	9 		N-634 ELGOIBAR	0,88
15,34	0,29	10 		N-634  Lerun	0,59

V CONCENTRACION DE HISTORICOS RAC VASCO NAVARRO		SECCION 1 SECTOR 1	15,93 Km.
ZP-7 MUTRIKU (Pol. Indal. Mijoa)		ZP-8 ELGOIBAR (Junto al BM)	00:23 Min.
		C.H. 1 A C.H. 2	41,56 Km/h.

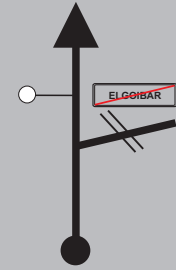

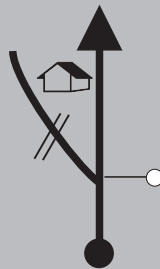
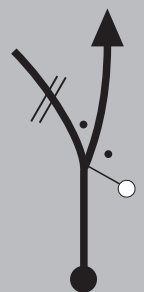

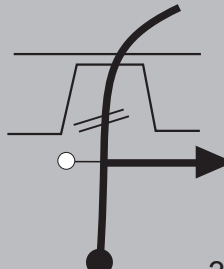
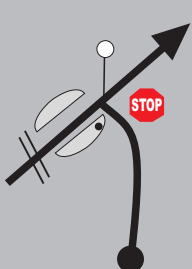

DISTANCIA		DIRECCION	ZONA PASO INICIO / FIN	INFORMACIONES	Kms. REGRES.
TOTAL	PARCIAL				
15,45	0,11	11 		POLIGONO INDUSTRIAL 	0,48
15,73	0,28	12 		POLIGONO INDUSTRIAL	0,20
15,93	0,20	13 		POLIGONO INDUSTRIAL ZONA DE PASO N° 8 "ELGOIBAR" INICIO JUNTO AL PARKING DEL BM	0,00
		14			
		15			








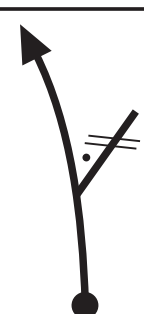
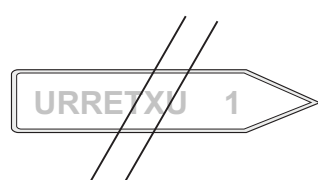

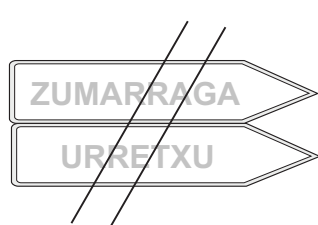
V CONCENTRACION DE HISTORICOS RAC VASCO NAVARRO		SECCION 1 SECTOR 1	28,09 Km.
ZP-8 ELGOIBAR (Junto al BM)	FIN CONCENTRACION ZUMARRAGA (Euskadi Enparantza)	C.H. 1 A C.H. 2	00:37 Min.
			45,55 Km/h.

DISTANCIA		DIRECCION	ZONA PASO INICIO / FIN	INFORMACIONES	Kms. REGRES.
TOTAL	PARCIAL				
0,000	0,000	1 	INICIO ZP - 8	POLIGONO INDUSTRIAL N 43° 13' 22" W 02° 24' 21" ZONA DE PASO Nº 8 "ELGOIBAR" INICIO JUNTO AL PARKING DEL BM	28,090
0,306	0,306	2 		N-634 / URBANO = URBANO 	27,784
0,525	0,219	3 		C/IÑIGUEZ KARKIZANO	27,565
1,188	0,663	4 		ERMUARANBIDE KALEA 	26,902
1,251	0,063	5 		ERMUARANBIDE KALEA	26,839

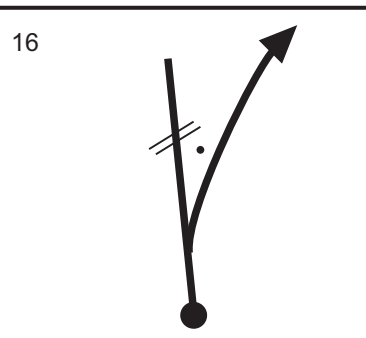
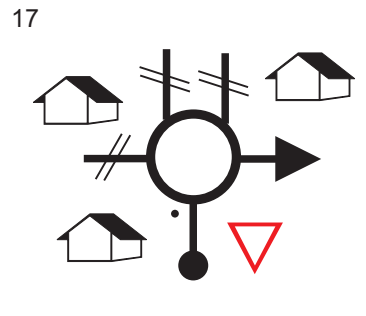

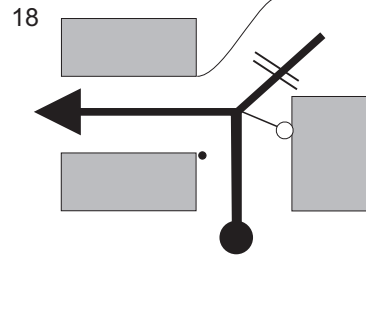
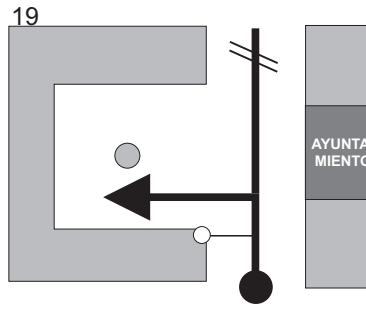
V CONCENTRACION DE HISTORICOS RAC VASCO NAVARRO		SECCION 1 SECTOR 1	28,09 Km.
ZP-8 ELGOIBAR (Junto al BM)	 FIN CONCENTRACION ZUMARRAGA (Euskadi Enparantza)	C.H. 1 A C.H. 2	00:37 Min.
			45,55 Km/h.

DISTANCIA		DIRECCION	ZONA PASO INICIO / FIN	INFORMACIONES	Kms. REGRES.
TOTAL	PARCIAL				
1,660	0,409	6 		GI-3321 	26,430
7,041	5,381	7 		GI-3321 / GI-3201 = GI-3210	21,049
8,072	1,031	8 		GI-3210 	20,018
8,288	0,216	9 		GI-3210	19,802
11,350	3,062	10 	FIN ZP - 8	GI-3210 / GI-2634 = GI-2634 	16,740

V CONCENTRACION DE HISTORICOS RAC VASCO NAVARRO		SECCION 1 SECTOR 1	28,09 Km.
ZP-8 ELGOIBAR (Junto al BM)	 FIN CONCENTRACION ZUMARRAGA (Euskadi Enparantza)	C.H. 1 A C.H. 2	00:37 Min.
			45,55 Km/h.

DISTANCIA		DIRECCION	ZONA PASO INICIO / FIN	INFORMACIONES	Kms. REGRES.
TOTAL	PARCIAL				
12,70	1,35	11 		GI-2634  GI-631 AZPEITIA 5 ZUMARRAGA 15	15,39
13,39	0,69	12 		GI-2634 / GI-631 = GI-631  GI-631 URRETXU 13 ZUMARRAGA 14	14,70
19,79	6,40	13 		GI-631 AIZPURUTXO	8,30
26,82	7,03	14 		GI-631 	1,27
27,33	0,51	15 		GI-631 	0,76

V CONCENTRACION DE HISTORICOS RAC VASCO NAVARRO		SECCION 1 SECTOR 1	28,09 Km.
ZP-8 ELGOIBAR (Junto al BM)	 FIN CONCENTRACION ZUMARRAGA (Euskadi Enparantza)	C.H. 1 A C.H. 2	00:37 Min.
			45,55 Km/h.

DISTANCIA		DIRECCION	ZONA PASO INICIO / FIN	INFORMACIONES	Kms. REGRES.
TOTAL	PARCIAL				
27,78	0,45	16 		GI-631 / OKENDO KALEA ZUMARRAGA URRETXU DEJAR CARRETERA PRINCIPAL	0,31
27,96	0,18	17 		PIEDAD KALEA  Udaletxea →	0,13
28,00	0,04	18 		SORALUZE KALEA Udaletxea →	0,09
28,09	0,09	19 		EUSKADI ENPARANTZA N 43° 05' 26" W 02° 18' 51" FIN DE LA CONCENTRACION	0,00

