

XXI RALLYE VASCO NAVARRO HISTORICO
XXI Memorial Ignacio Sunzundegui

SECCION **1** SECTOR **1**

32,03 Km.

**SALIDA RALLYE
SAN SEBASTIAN**
(Pl. Gipuzkoa)



**TR-1
ALBIZTUR**
(Entrada
Parking Pasaban)

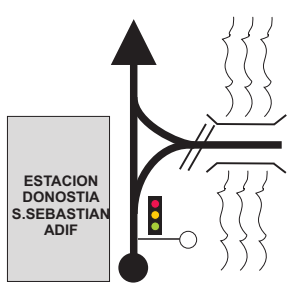

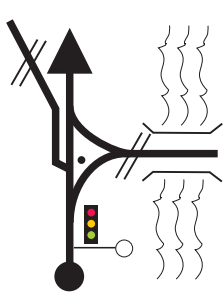


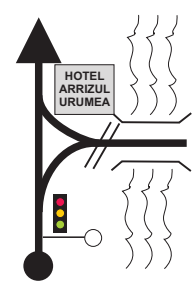

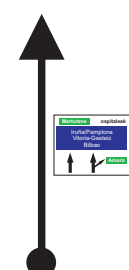

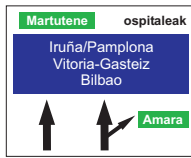

C.H. **1** A C.H. **2**

00:35 Min.


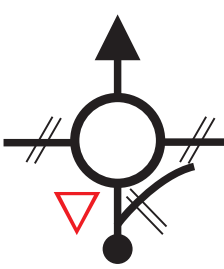

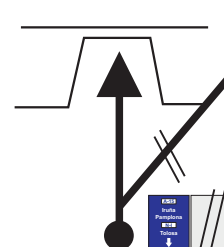
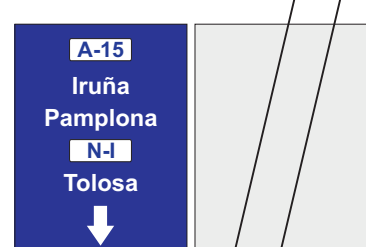




54,91 Km/h.

DISTANCIA		DIRECCION	MEDIA KM/H	INFORMACIONES	Kms. REGRES.
TOTAL	PARCIAL				
0,00	0,00	<p>1</p> <p>JARDINES PLAZA GIPUZKOA</p> <p>DIPUTACION</p>		<p>PLAZA GIPUZKOA</p> <p>N 43° 19' 14" W 01° 58' 56"</p> <p>CH - 1</p> <p>SALIDA RALLYE</p>	32,03
0,07	0,07	<p>2</p> <p>IKATZ</p>		<p>C/ IDIAKEZ</p>	31,96
0,16	0,09	<p>3</p> <p>CELIO*</p> <p>SPRINGFIELD</p> <p>CORTEFIEL</p>		<p>AVDA. DE LA LIBERTAD</p>	31,87
0,34	0,18	<p>4</p>		<p>PTE. SANTA CATALINA</p> <p>EN EL PUENTE, COGER EL CARRIL DERECHO</p>	31,69
0,51	0,17	<p>5</p>		<p>AVDA. DE FRANCIA</p> <p>norabide guztiak todas direcciones</p>	31,52

XXI RALLYE VASCO NAVARRO HISTORICO XXI Memorial Ignacio Sunzundegui		SECCION 1 SECTOR 1	32,03 Km.
SALIDA RALLYE SAN SEBASTIAN (Pl. Gipuzkoa)		TR-1 ALBIZTUR (Entrada Parking Pasaban)	00:35 Min.
			C.H. 1 A C.H. 2

DISTANCIA		DIRECCION	MEDIA KM/H	INFORMACIONES	Kms. REGRES.
TOTAL	PARCIAL				
0,95	0,44	6 		PASEO FEDERICO GARCIA LORCA 	31,08
1,60	0,65	7 		PASEO DEL URUMEA  	30,43
1,95	0,35	8 		PASEO DEL URUMEA 	30,08
2,03	0,08	9 		PASEO DEL URUMEA   COGER LOS CARRILES IZQUIERDOS	30,00
2,22	!! !!	10 		GI-41	29,81

XXI RALLYE VASCO NAVARRO HISTORICO XXI Memorial Ignacio Sunzundegui		SECCION 1 SECTOR 1	32,03 Km.
SALIDA RALLYE SAN SEBASTIAN (Pl. Gipuzkoa)		TR-1 ALBIZTUR (Entrada Parking Pasaban)	00:35 Min.
		C.H. 1 A C.H. 2	54,91 Km/h.

DISTANCIA		DIRECCION	MEDIA KM/H	INFORMACIONES	Kms. REGRES.
TOTAL	PARCIAL				
2,38	0,16	11 		GI-41A-15	29,65
3,60	1,22	12 		A-15  SEGUIR POR LA A-15 HASTA LA INCORPORACION CON LA N-I EN ANDOAIN	28,43
15,09	11,49	13 		A-15 / N-I = N-I 	16,94
15,85	0,76	14 		N-I  INCORPORARSE A LA N-I HASTA LA SALIDA 433	16,18
29,32	13,47	15 		N-I / GI-2634 = GI-2634 	2,71

XXI RALLYE VASCO NAVARRO HISTORICO
XXI Memorial Ignacio Sunzundegui

SECCION **1** SECTOR **1**

32,03 Km.

SALIDA RALLYE
SAN SEBASTIAN
(Pl. Gipuzkoa)



TR-1
ALBIZTUR
(Entrada
Parking Pasaban)

C.H. **1** A C.H. **2**

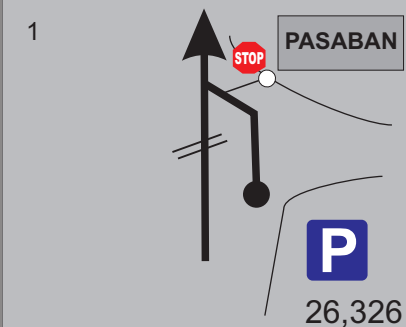


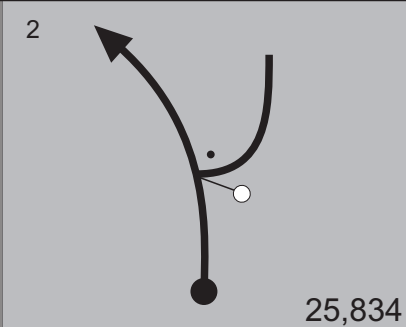

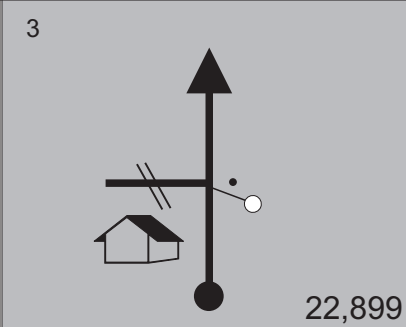
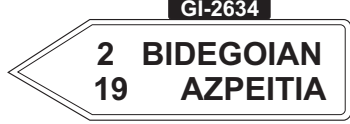
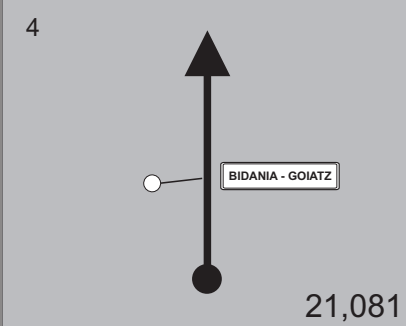

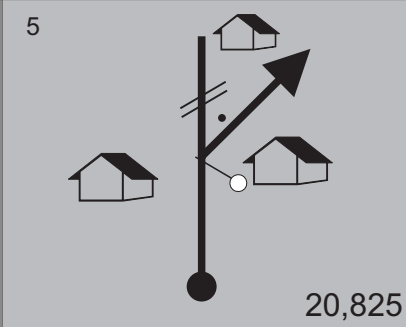

00:35 Min.

54,91 Km/h.

DISTANCIA		DIRECCION	MEDIA KM/H	INFORMACIONES	Kms. REGRES.
TOTAL	PARCIAL				
29,50	0,18	16 		GI-2634 GI-2634 TOLOSA 1,5 AZPEITIA 26	2,53
29,62	0,12	17 		GI-2634 GI-2634 26 AZPEITIA 28 LOIOLA	2,41
32,03	2,41	18 		GI-2634 EN SEÑAL DE STOP ENTRADA PARKING PASABAN SALIDA TR-1	0,00

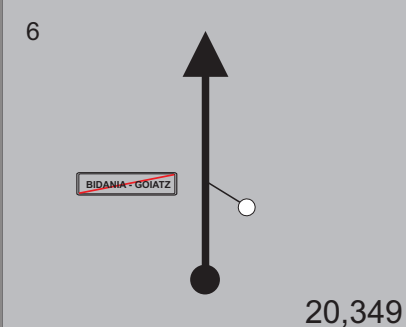

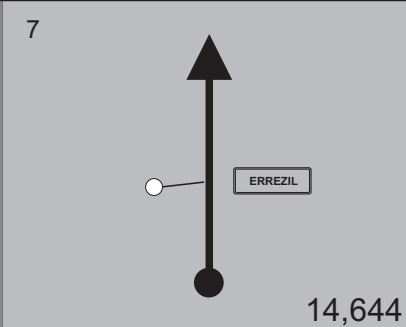

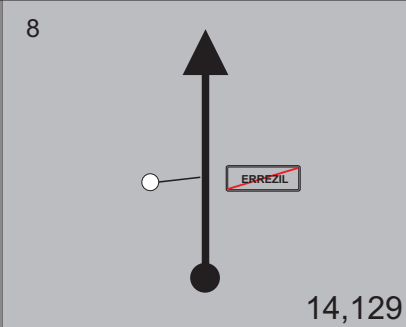

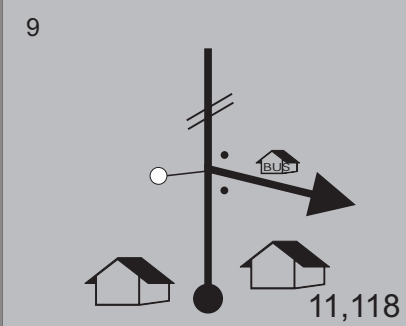


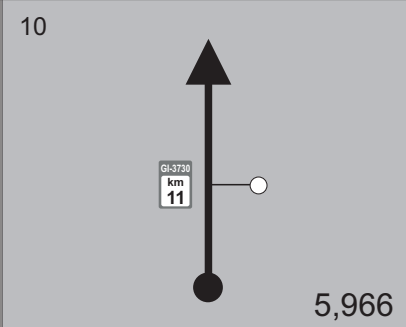



XXI RALLYE VASCO NAVARRO HISTORICO XXI Memorial Ignacio Sunsundegui		SECCION 1 SECTOR 1	34,13 Km.
TR-1 ALBIZTUR (Entrada Parking Pasaban)		TR-2 ZESTOA (Carretera de Endoia)	00:52 Min.
		C.H. 1 A C.H. 2	39,38 Km/h.

DISTANCIA		DIRECCION	MEDIA KM/H	INFORMACIONES	Kms. REGRES.
TOTAL	PARCIAL				
0,000	0,000	1 	49,9	GI-2634 N 43° 07' 28" W 02° 06' 54"  EN SEÑAL DE STOP ENTRADA PARKING PASABAN  TR - 1 AUTOSALIDA SALIDA TR-1	34,130
0,492	0,492	2 		GI-2634 	33,638
3,427	2,935	3 		GI-2634 	30,703
5,245	1,818	4 	40,0	GI-2634 	28,885
5,501	0,256	5 		GI-2634 	28,629

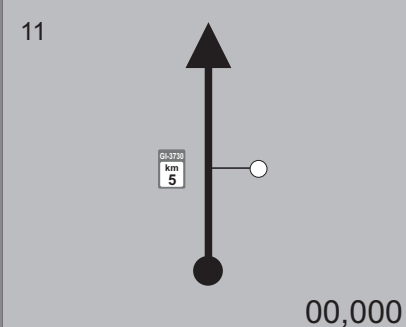


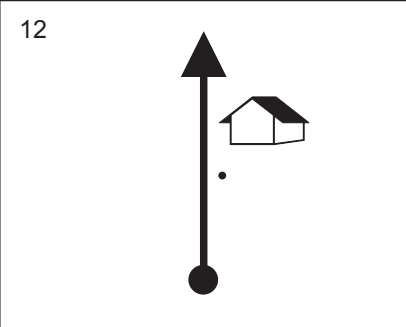

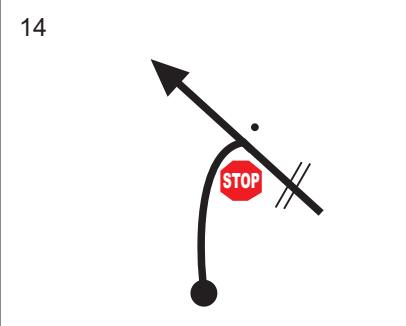



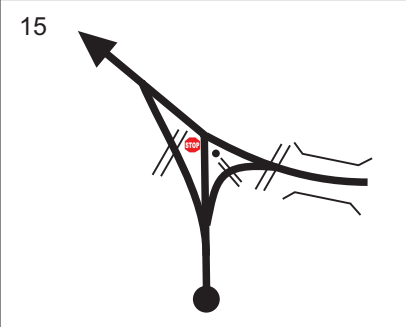


 0,476

XXI RALLYE VASCO NAVARRO HISTORICO XXI Memorial Ignacio Sunzundegui		SECCION 1 SECTOR 1	34,13 Km.
TR-1 ALBIZTUR (Entrada Parking Pasaban)		TR-2 ZESTOA (Carretera de Endoia)	00:52 Min.
		C.H. 1 A C.H. 2	39,38 Km/h.

DISTANCIA		DIRECCION	MEDIA KM/H	INFORMACIONES	Kms. REGRES.
TOTAL	PARCIAL				
5,977	0,476	6  20,349	49,9	GI-2634 	28,153
11,682	5,705	7  14,644	40,0	GI-2634 	22,448
12,197	0,515	8  14,129	49,9	GI-2634 	21,933
15,208	3,011	9  11,118	40,0	GI-2634 / GI-3730 = GI-3730  	18,922
20,360	5,152	10  5,966	49,9	GI-3730 	13,770

 5,966

XXI RALLYE VASCO NAVARRO HISTORICO XXI Memorial Ignacio Sunsundegui		SECCION 1 SECTOR 1	34,13 Km.
TR-1 ALBIZTUR (Entrada Parking Pasaban)		TR-2 ZESTOA (Carretera de Endoia)	00:52 Min.
		C.H. 1 A C.H. 2	39,38 Km/h.

DISTANCIA		DIRECCION	MEDIA KM/H	INFORMACIONES	Kms. REGRES.
TOTAL	PARCIAL				
26,326	5,966	11 		GI-3730  TR - 1  LLEGADA TR-1	7,804
26,72	0,39	12 		GI-3730 AIZARNA ATRAVESAR AIZARNA CON PRECAUCION	7,41
26,89	0,17	13 		GI-3730	7,24
31,29	4,40	14 		GI-3730 / GI-2633 = GI-2633   	2,84
31,72	0,43	15 		GI-2633 / GI-631 = GI-631  	2,41

XXI RALLYE VASCO NAVARRO HISTORICO
XXI Memorial Ignacio Sunzundegui


SECCION **1** SECTOR **1**

34,13 Km.

00:52 Min.

C.H. **1** A C.H. **2**

39,38 Km/h.



DISTANCIA		DIRECCION	MEDIA KM/H	INFORMACIONES	Kms. REGRES.
TOTAL	PARCIAL				
32,83	1,11	16		GI-631 ZESTOA	1,30
32,92	0,09	17		GI-631 Gasolinera AVIA	1,21
33,47	0,55	18		GI-631 / San Juan Kalea herrigunea → DEJAR CARRETERA PRINCIPAL	0,66
33,56	0,09	19		Zubimusu Kalea	0,57
33,76	0,20	20		LOCAL Ekainberri →	0,37

XXI RALLYE VASCO NAVARRO HISTORICO
XXI Memorial Ignacio Sunzundegui

SECCION **1** SECTOR **1**

34,13 Km.

00:52 Min.

C.H. **1** A C.H. **2**

39,38 Km/h.

TR-1
ALBIZTUR
(Entrada
Parking Pasaban)

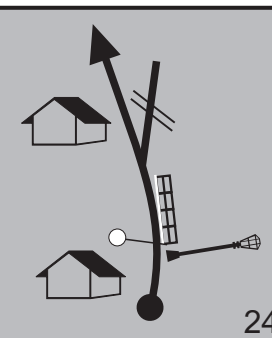

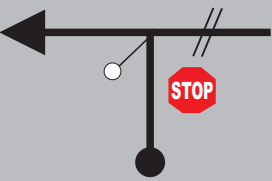

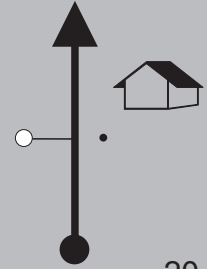
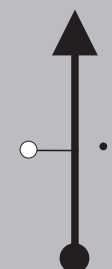
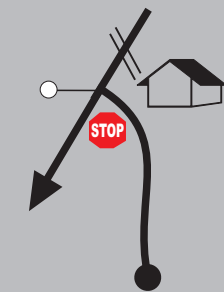



TR-2
ZESTOA
(Carretera
de Endoia)

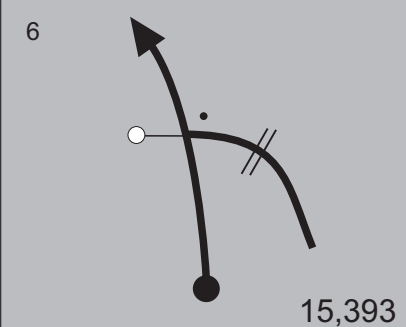

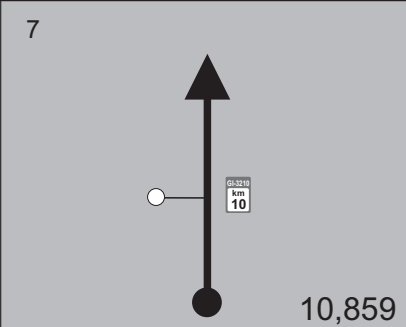

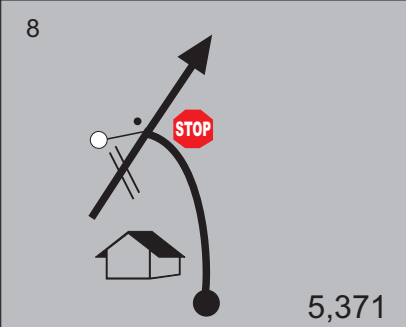


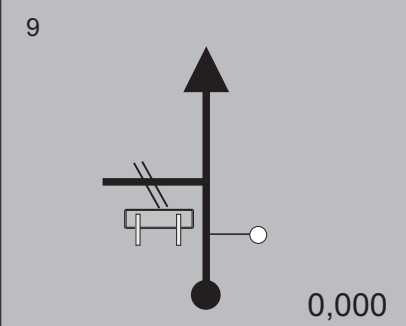


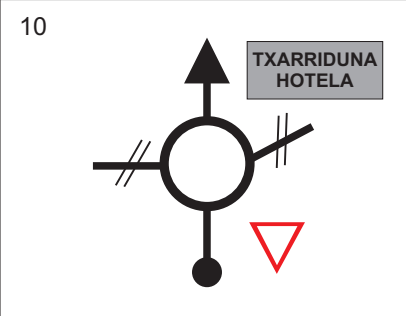

DISTANCIA		DIRECCION	MEDIA KM/H	INFORMACIONES	Kms. REGRES.
TOTAL	PARCIAL				
33,90	0,14	21 		LOCAL Ekainberri →	0,23
34,04	0,14	22 		LOCAL ← Ekainberri	0,09
34,13	0,09	23 		LOCAL SALIDA EN INICIO DE GUARDARRAIL DE PIEDRA SALIDA TR-2	0,00
		24			
		25			



XXI RALLYE VASCO NAVARRO HISTORICO XXI Memorial Ignacio Sunsundegui		SECCION 1 SECTOR 1	25,60 Km.
TR-2 ZESTOA (Carretera de Endoia)		TR-3 SAN MIGUEL (Carretera de San Miguel)	00:38 Min.
		C.H. 1 A C.H. 2	40,42 Km/h.

DISTANCIA		DIRECCION	MEDIA KM/H	INFORMACIONES	Kms. REGRES.
TOTAL	PARCIAL				
0,000	0,000	<p>1</p>  <p>24,033</p>	38,0	<p>LOCAL</p> <p>N 43° 14' 17" W 02° 15' 39"</p>  <p>TR - 2</p> <p>SALIDA EN INICIO DE GUARDARRAIL DE PIEDRA</p> <p>AUTOSALIDA SALIDA TR-2</p>	25,600
3,399	3,399	<p>2</p>  <p>20,634</p>	49,9	<p>LOCAL/ GI-3293 = GI-3293</p> 	22,201
3,891	0,492	<p>3</p>  <p>20,142</p>		<p>GI-3293</p> <p>Pagadibeltz</p>	21,709
4,232	0,341	<p>4</p>  <p>19,801</p>		<p>GI-3293</p> <p>Endoia</p>	21,368
7,224	2,992	<p>5</p>  <p>16,809</p>		<p>GI-3293 / GI-3210 = GI-3210</p>  <p>GI-3210 UGARTE - BERRI</p>	18,376

XXI RALLYE VASCO NAVARRO HISTORICO XXI Memorial Ignacio Sunzundegui		SECCION 1 SECTOR 1	25,60 Km.
TR-2 ZESTOA (Carretera de Endoia)		TR-3 SAN MIGUEL (Carretera de San Miguel)	00:38 Min.
		C.H. 1 A C.H. 2	40,42 Km/h.

DISTANCIA		DIRECCION	MEDIA KM/H	INFORMACIONES	Kms. REGRES.
TOTAL	PARCIAL				
8,640	1,416	6 	42,0	GI-3210 	16,960
13,174	4,534	7 	49,9	GI-3210 	12,426
18,662	5,488	8 		GI-3210 / GI-3321 = GI-3321  	6,938
24,033	5,371	9 		GI-3321   SEÑAL DE "FIN DE ELGOIBAR" AL REVES LLEGADA TR-2	1,567
24,37	0,34	10 		Ermuaranbide Kalea 	1,23

XXI RALLYE VASCO NAVARRO HISTORICO
XXI Memorial Ignacio Sunzundegui

SECCION **1** SECTOR **1**

25,60 Km.

TR-2
ZESTOA
(Carretera de Endoia)



TR-3
SAN MIGUEL
(Carretera de San Miguel)

C.H. **1** A C.H. **2**

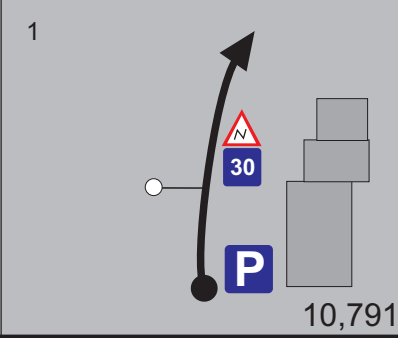


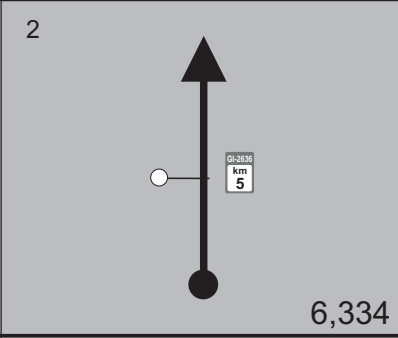

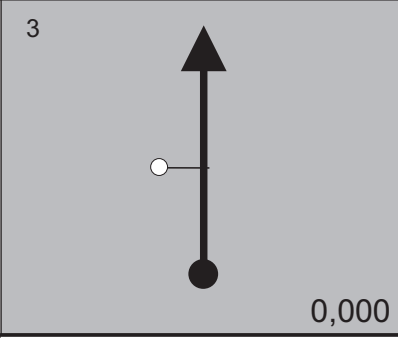

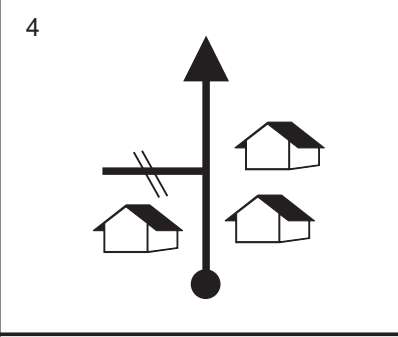
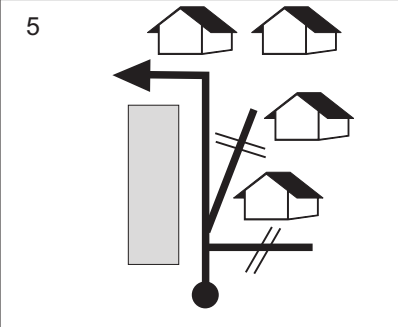
00:38 Min.

40,42 Km/h.

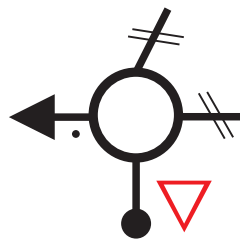



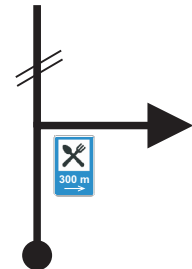


DISTANCIA		DIRECCION	MEDIA KM/H	INFORMACIONES	Kms. REGRES.
TOTAL	PARCIAL				
24,52	0,15	11 		N-634 	1,08
25,12	0,60	12 		N-634 / GI-2636 = GI-2636 	0,48
25,60	0,48	13 		GI-2636 SALIDA EN SEÑAL SALIDA TR-3	0,00



XXI RALLYE VASCO NAVARRO HISTORICO XXI Memorial Ignacio Sunzundegui		SECCION 1 SECTOR 1	16,70 Km.
TR-3 SAN MIGUEL (Carretera de San Miguel)		PARADA ZIORTZA- BOLIBAR (Ikestei Jatetxea)	00:25 Min.
		C.H. 1 A C.H. 2	40,08 Km/h.

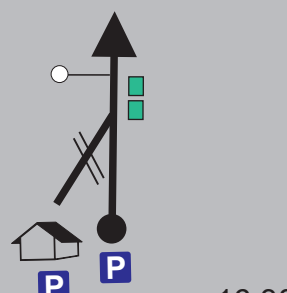

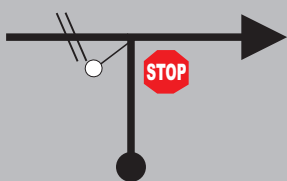








DISTANCIA		DIRECCION	MEDIA KM/H	INFORMACIONES	Kms. REGRES.
TOTAL	PARCIAL				
0,000	0,000	<p>1</p> 	48,0	<p>GI-2636</p> <p>N 43° 13' 06" W 02° 25' 19"</p>   <p>SALIDA EN SEÑAL</p> <p>SALIDA TR-3</p> <p>AUTOSALIDA</p>	16,700
4,457	4,457	<p>2</p> 	49,9	<p>GI-2636</p> 	12,243
10,791	6,334	<p>3</p> 		<p>BI-2636</p>  <p>ETXEBARRIA</p> <p>LLEGADA TR-3</p>	5,909
11,23	0,44	<p>4</p> 		<p>BI-2636</p> <p>SEGUIR DIRECCION MARKINA</p>	5,47
13,29	2,06	<p>5</p> 		<p>BI-2636</p> <p>" MARKINA "</p>	3,41

XXI RALLYE VASCO NAVARRO HISTORICO XXI Memorial Ignacio Sunzundegui		SECCION 1 SECTOR 1	16,70 Km.
TR-3 SAN MIGUEL (Carretera de San Miguel)		PARADA ZIORTZA-BOLIBAR (Ikestei Jatetxea)	00:25 Min.
		C.H. 1 A C.H. 2	40,08 Km/h.

DISTANCIA		DIRECCION	MEDIA KM/H	INFORMACIONES	Kms. REGRES.
TOTAL	PARCIAL				
14,29	1,00	6 		BI-2636 / BI-633 = BI-633  BI-633 DURANGO	2,41
15,85	1,56	7 		GI-633  Gasolinera PETRONOR	0,85
16,36	0,51	8 		GI-633 / LOCAL = LOCAL  DEJAR CARRETERA PRINCIPAL	0,34
16,70	0,34	9 		PARKIG IKESTEI JATETXEA N 00° 00' 00" W 00° 00' 00" ENTRADAPARADA IKESTEI JATETXEA COMIDA TIEMPO 90'	0,00



XXI RALLYE VASCO NAVARRO HISTORICO XXI Memorial Ignacio Sunzundegui		SECCION 1 SECTOR 1	21,05 Km.
TR-4 IRUZUBIETA (Ikestei Jatetxea)		TR-5 BELENDIZ (Parking de gravilla)	00:30 Min.
		C.H. 1 A C.H. 2	42,10 Km/h.

DISTANCIA		DIRECCION	MEDIA KM/H	INFORMACIONES	Kms. REGRES.
TOTAL	PARCIAL				
0,000	0,000	1  16,387	30,0	LOCAL  N 43° 15' 27" W 02° 31' 42" SALIDA AL FINAL DE LOS CONENEDORES TR - 4 AUTOSALIDA SALIDA TR-4	21,050
0,328	0,328	2  16,059		LOCAL / BI-633 = BI-633 	20,722
0,482	0,154	3  15,905		BI-633 / BI-2224 = BI-2224 	20,568
0,698	0,216	4  15,689	49,9	BI-2224 	20,352
2,215	1,517	5  14,172	30,0	BI-2224   ATRAVESAR BOLIBAR CON PRECAUCION	18,835

 0,623

XXI RALLYE VASCO NAVARRO HISTORICO
XXI Memorial Ignacio Sunzundegui

SECCION **1** SECTOR **1**

21,05 Km.

TR-4
IRUZUBIETA
(Ikestei Jatetxea)



TR-5
BELENDIZ
(Parking de gravilla)

C.H. **1** A C.H. **2**

00:30 Min.

42,10 Km/h.

DISTANCIA		DIRECCION	MEDIA KM/H	INFORMACIONES	Kms. REGRES.
TOTAL	PARCIAL				
2,838	0,623	6 13,549	49,9	BI-2224 	18,212
8,373	5,535	7 8,014	40,0	BI-2224 	12,677
8,473	0,100	8 7,914		BI-2224 	12,577
8,636	0,163	9 7,751		BI-2224 	12,414
8,955	0,319	10 7,432	49,9	BI-2224 	12,095

XXI RALLYE VASCO NAVARRO HISTORICO
XXI Memorial Ignacio Sunsumdegui

SECCION **1** SECTOR **1**

21,05 Km.

TR-4
IRUZUBIETA
(Ikestei Jatetxea)



TR-5
BELENDIZ
(Parking de gravilla)

C.H. **1** A C.H. **2**

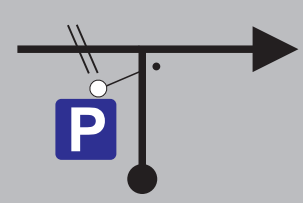


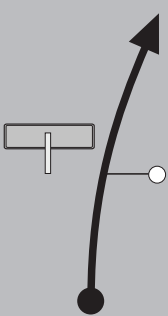
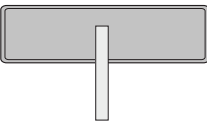
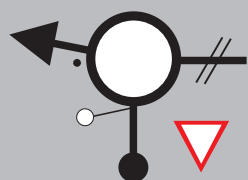


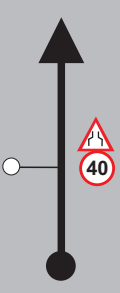


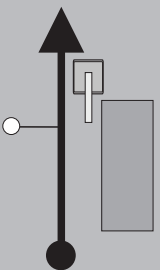
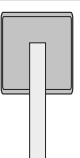
00:30 Min.

42,10 Km/h.

DISTANCIA		DIRECCION	MEDIA KM/H	INFORMACIONES	Kms. REGRES.
TOTAL	PARCIAL				
16,387	7,432	11 		BI-2224 TR - 4 ARRATZU LLEGADA TR-1	4,663
20,04	3,65	12 		BI-2224 / BI-3242 = BI-3242 NAVARNIZ BI-3242 BELENDIZ BI-3242	1,01
20,94	0,90	13 		BI-3242 / LOCAL = LOCAL ZABALA BELENDIZ AUZOA ENTRADA PARKING SIN ASFALTAR	0,11
21,05	0,11	14 		BI-3242 TR - 5 SALIDA JUNTO A SEÑAL SALIDA TR-5	0,00

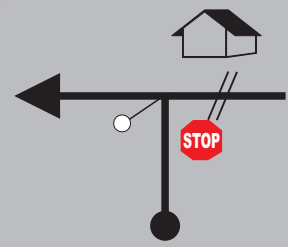

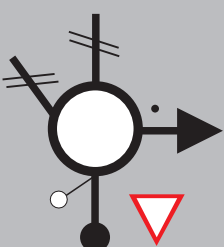


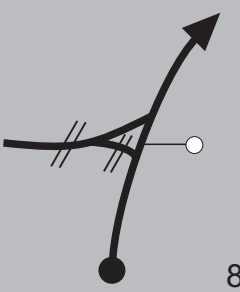
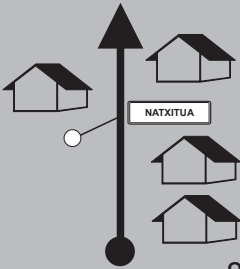


XXI RALLYE VASCO NAVARRO HISTORICO XXI Memorial Ignacio Sunzundegui		SECCION 1 SECTOR 1	33,28 Km.
TR-5 BELENDIZ (Parking de gravilla)		TR-6 LEKEITIO (Parking Playa Karraspio)	00:45 Min.
		C.H. 1 A C.H. 2	44,37 Km/h.

DISTANCIA		DIRECCION	MEDIA KM/H	INFORMACIONES	Kms. REGRES.
TOTAL	PARCIAL				
0,000	0,000	1  26,754	30,0	BI-3242 N 43° 19' 10" W 02° 38' 36"  TR - 5  SALIDA JUNTO A SEÑAL AUTOSALIDA SALIDA TR-5	33,280
0,544	0,544	2  26,210	49,9	BI-3242  CAMBIO DE MEDIA EN SEÑAL VUELTA	32,736
6,582	6,038	3  20,172		BI-3242   EREÑO	26,698
11,993	5,411	4  14,761	30,0	BI-3242   CAMBIO DE MEDIA EN SEÑAL "EREÑO"	21,287
12,229	0,236	5  14,525	49,9	BI-3242  CAMBIO DE MEDIA EN SEÑAL DE PARKING VUELTA	21,051

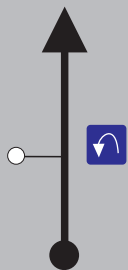

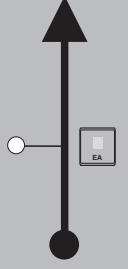
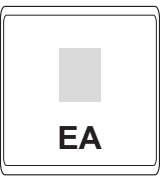

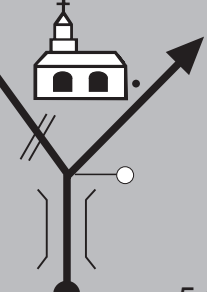

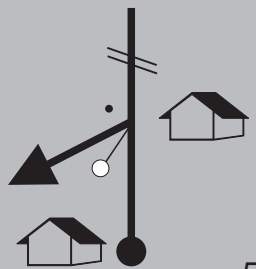

 0,432

XXI RALLYE VASCO NAVARRO HISTORICO XXI Memorial Ignacio Sunzundegui		SECCION 1 SECTOR 1	33,28 Km.
TR-5 BELENDIZ (Parking de gravilla)		TR-6 LEKEITIO (Parking Playa Karraspio)	00:45 Min.
		C.H. 1 A C.H. 2	44,37 Km/h.

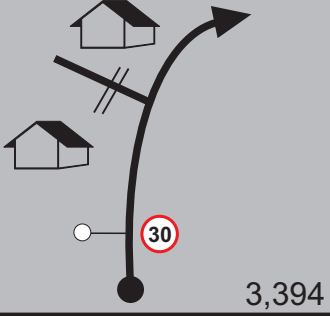

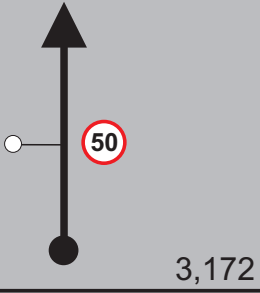

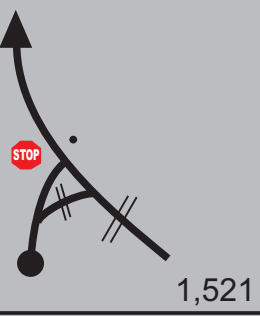


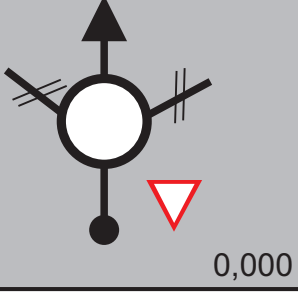


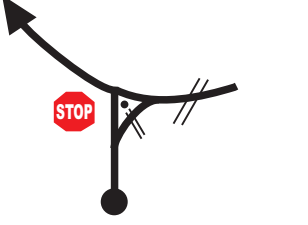


DISTANCIA		DIRECCION	MEDIA KM/H	INFORMACIONES	Kms. REGRES.
TOTAL	PARCIAL				
12,661	0,432	6 		BI-3242 BI-2238 = BI-2238  43 BILBO BILBAO	20,619
13,918	1,257	7 		BI-2238 / BI-2237 = BI-2237  EA	19,362
16,237	2,319	8 		BI-2237 / BI-3239 = BI-3239 EA	17,043
18,153	1,916	9 		BI-3239 / BI-3238 = BI-3238	15,127
18,445	0,292	10 	30,0	BI-3238 NATXITUA	14,835

 0,266

XXI RALLYE VASCO NAVARRO HISTORICO XXI Memorial Ignacio Sunzundegui		SECCION 1 SECTOR 1	33,28 Km.
TR-5 BELENDIZ (Parking de gravilla)		TR-6 LEKEITIO (Parking Playa Karraspio)	00:45 Min.
		C.H. 1 A C.H. 2	44,37 Km/h.

DISTANCIA		DIRECCION	MEDIA KM/H	INFORMACIONES	Kms. REGRES.
TOTAL	PARCIAL				
18,711	0,266	11  8,043	49,9	BI-3238 	14,569
20,865	2,154	12  5,889	30,0	BI-3238 	12,415
21,031	0,166	13  5,723		BI-3238	12,249
21,082	0,051	14  5,672		BI-3238 	12,198
21,305	0,223	15  5,449	49,9	BI-3238 / BI-3481 = BI-3481 	11,975

XXI RALLYE VASCO NAVARRO HISTORICO XXI Memorial Ignacio Sunzundegui		SECCION 1 SECTOR 1	33,28 Km.
TR-5 BELENDIZ (Parking de gravilla)	→	TR-6 LEKEITIO (Parking Playa Karraspio)	00:45 Min.
		C.H. 1 A C.H. 2	44,37 Km/h.

DISTANCIA		DIRECCION	MEDIA KM/H	INFORMACIONES	Kms. REGRES.
TOTAL	PARCIAL				
23,360	2,055	16 	30,0	BI-3481 	9,920
23,582	0,222	17 	49,9	BI-3481 	9,698
25,233	1,651	18 		BI-3481 / BI-3238 = BI-3238  	8,047
26,754	1,521	19 		BI-3238   "ISPASTER" LLEGADA TR-5	6,526
28,37	1,62	20 		BI-3238 / BI-2238 = BI-2238  	4,91

XXI RALLYE VASCO NAVARRO HISTORICO
XXI Memorial Ignacio Sunsundegui

SECCION **1** SECTOR **1**

33,28 Km.

00:45 Min.

C.H. **1** A C.H. **2**

44,37 Km/h.

<p>TR-5 BELENDIZ (Parking de gravilla)</p>		<p>TR-6 LEKEITIO (Parking Playa Karraspio)</p>
--	--	--

DISTANCIA		DIRECCION	MEDIA KM/H	INFORMACIONES	Kms. REGRES.
TOTAL	PARCIAL				
30,75	2,38	21 		<p>BI-2238 / BI-3438 = BI-3438</p> <div style="border: 1px solid black; padding: 5px; display: inline-block;"> <p>LEKEITIO MENDEXA</p> </div> <p>ATRAVESAR LEKEITIO CON PRECAUCION DIRECCION ONDARROA</p>	2,53
31,52	0,77	22 		<p>BI-3438 - URBANO</p> <div style="border: 1px solid black; padding: 5px; display: inline-block;"> <p>MENDEXA BI-3438 ↑</p> </div> <p>“ LEKEITIO “</p>	1,76
31,71	0,19	23 		<p>BI-3438 - URBANO</p>	1,57
32,26	0,55	24 		<p>BI-3438</p> <div style="border: 1px solid black; padding: 5px; display: inline-block;"> <p>13 ONDARROA 23 DEBA</p> </div>	1,02
32,47	0,21	25 		<p>BI-3438 / LOCAL = LOCAL</p> <div style="border: 1px solid black; padding: 5px; display: inline-block;"> <p>Karraspio</p> </div>	0,81

XXI RALLYE VASCO NAVARRO HISTORICO
XXI Memorial Ignacio Sunzundegui

SECCION **1** SECTOR **1**

33,28 Km.

00:45 Min.

44,37 Km/h.

TR-5
BELENDIZ
(Parking de gravilla)



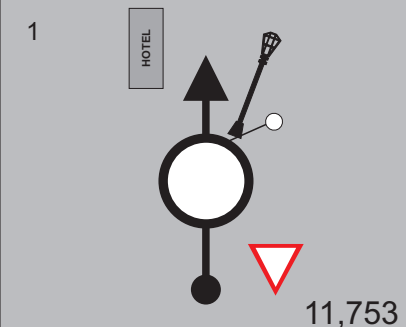

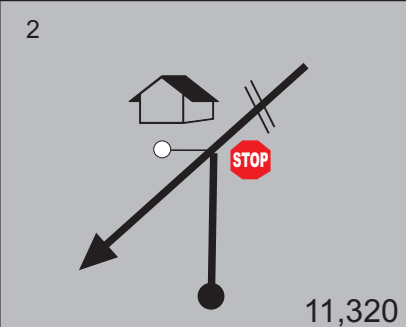

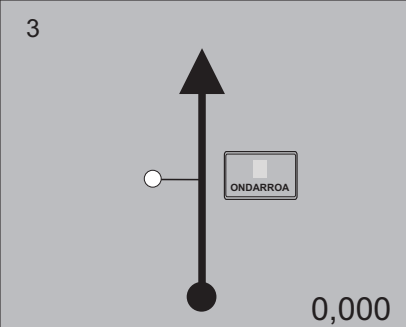


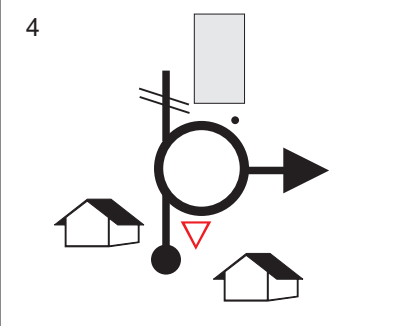


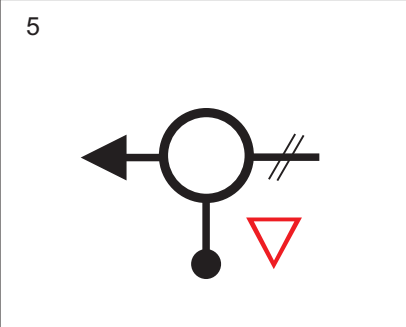

TR-6
LEKEITIO
(Parking
Playa Karraspio)

C.H. **1** A C.H. **2**

DISTANCIA		DIRECCION	MEDIA KM/H	INFORMACIONES	Kms. REGRES.
TOTAL	PARCIAL				
32,90	0,43	26 		PARKING PLAYA KARRASPIO 	0,38
33,07	0,17	27 		PARKING PLAYA KARRASPIO 	0,21
33,28	0,21	28 		PARKING PLAYA KARRASPIO PARADA TIEMPO 10' SALIDA EN FAROLA ROTONDA SALIDA TR-6	0,00



XXI RALLYE VASCO NAVARRO HISTORICO XXI Memorial Ignacio Sunzundegui		SECCION 1 SECTOR 1	15,61 Km.
TR-6 LEKEITIO (Parking Playa Karraspio)		TR-7 MUTRIKU (Pol. Indal. Mijoa)	00:25 Min.
		C.H. 1 A C.H. 2	37,46 Km/h.

DISTANCIA		DIRECCION	MEDIA KM/H	INFORMACIONES	Kms. REGRES.
TOTAL	PARCIAL				
0,000	0,000	1  11,753	30,0	PARKING PLAYA KARRASPIO N 43° 21' 45" W 02° 29' 41"  TR - 6 SALIDA EN FAROLA ROTONDA AUTOSALIDA SALIDA TR-6	15,610
0,433	0,433	2  11,320	48,0	LOCAL / BI-3438 = BI-3438 	15,177
11,753	11,320	3  0,000		BI-3438  TR - 6  ONDARROA LLEGADA TR-6	3,857
12,70	0,95	4 		BI-3438 - URBANO  " ONDARROA "  MUTRIKU	2,91
13,28	0,58	5 		BI-3438 / BI-638 = BI-638 	2,33

XXI RALLYE VASCO NAVARRO HISTORICO
XXI Memorial Ignacio Sunsundegui

SECCION **1** SECTOR **1**

15,61 Km.

TR-6
LEKEITIO
(Parking
Playa Karraspio)



TR-7
MUTRIKU
(Pol. Indal. Mijoa)

C.H. **1** A C.H. **2**

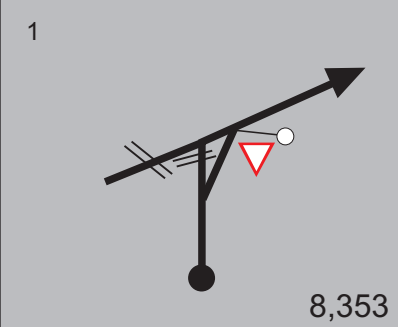


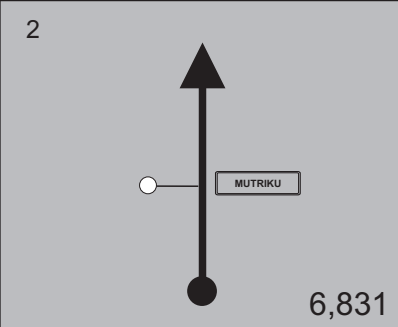

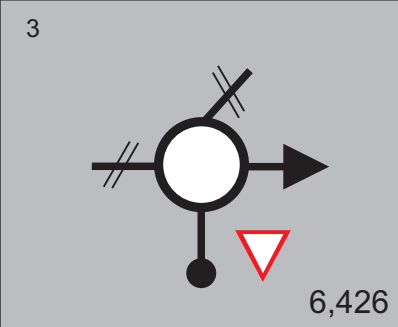


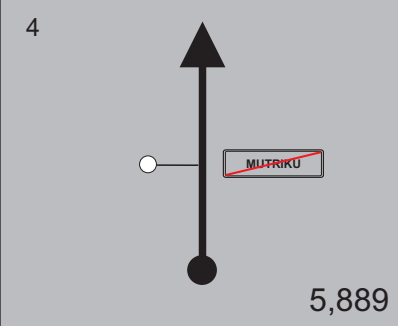

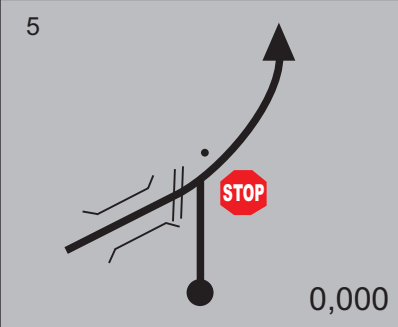



00:25 Min.

37,46 Km/h.

DISTANCIA		DIRECCION	MEDIA KM/H	INFORMACIONES	Kms. REGRES.
TOTAL	PARCIAL				
14,98	1,70	6 		GI-638 Gasolinera AVIA	0,63
15,43	0,45	7 		MIJOA INDUSTRIALDEA 	0,18
15,52	0,09	8 		MIJOA INDUSTRIALDEA DAR LA VUELTA FRENTE AL NUMERO 3	0,09
15,61	0,09	9 		BI-638 TR - 7 SALIDA TR-7	0,00



XXI RALLYE VASCO NAVARRO HISTORICO XXI Memorial Ignacio Sunzundegui		SECCION 1 SECTOR 1	15,93 Km.
TR-7 MUTRIKU (Pol. Indal. Mijoa)		TR-8 ELGOIBAR (Junto al BM)	00:23 Min.
		C.H. 1 A C.H. 2	41,56 Km/h.

DISTANCIA		DIRECCION	MEDIA KM/H	INFORMACIONES	Kms. REGRES.
TOTAL	PARCIAL				
0,000	0,000	1 	49,9	GI-638  N 43° 18' 37" W 02° 24' 34"  AUTOSALIDA SALIDA TR-7	15,930
1,522	1,522	2 	40,0	GI-638 	14,408
1,927	0,405	3 		GI-638 / GI-3230 = GI-3230  	14,003
2,464	0,537	4 	49,9	GI-3230 	13,466
8,353	5,889	5 		GI-3230 / N-634 = N-634    LLEGADA TR-7	7,577

XXI RALLYE VASCO NAVARRO HISTORICO
XXI Memorial Ignacio Sunzundegui

SECCION **1** SECTOR **1**

15,93 Km.

00:23 Min.

41,56 Km/h.

TR-7
MUTRIKU
(Pol. Indal. Mijoa)



TR-8
ELGOIBAR
(Junto al BM)

C.H. **1** A C.H. **2**

DISTANCIA		DIRECCION	MEDIA KM/H	INFORMACIONES	Kms. REGRES.
TOTAL	PARCIAL				
11,07	2,72	6 		N-634 N-634 ELGOIBAR 5 BILBAO 55 " MENDARO "	4,86
12,71	1,64	7 		N-634 ALTZOLA	3,22
14,29	1,58	8 		N-634 N-634 ELGOIBAR 3	1,64
15,05	0,76	9 		N-634 ELGOIBAR	0,88
15,34	0,29	10 		N-634 Lerun	0,59

XXI RALLYE VASCO NAVARRO HISTORICO
XXI Memorial Ignacio Sunzundegui

SECCION **1** SECTOR **1**

15,93 Km.

00:23 Min.

41,56 Km/h.

TR-7
MUTRIKU
(Pol. Indal. Mijoa)



TR-8
ELGOIBAR
(Junto al BM)

C.H. **1** A C.H. **2**

DISTANCIA		DIRECCION	MEDIA KM/H	INFORMACIONES	Kms. REGRES.
TOTAL	PARCIAL				
15,45	0,11	11 		POLIGONO INDUSTRIAL 	0,48
15,73	0,28	12 		POLIGONO INDUSTRIAL	0,20
15,93	0,20	13 		POLIGONO INDUSTRIAL SALIDA JUNTO AL PARKING DEL BM SALIDA TR-8	0,00
		14			
		15			



XXI RALLYE VASCO NAVARRO HISTORICO
XXI Memorial Ignacio Sunzundegui

SECCION **1** SECTOR **1**

28,09 Km.

TR-8
ELGOIBAR
(Junto al BM)



PARADA
ZUMARRAGA
(Euskadi Enparantza)

C.H. **1** A C.H. **2**

00:37 Min.

45,55 Km/h.

DISTANCIA		DIRECCION	MEDIA KM/H	INFORMACIONES	Kms. REGRES.
TOTAL	PARCIAL				
0,000	0,000	<p>1</p> <p>11,350</p>	<p>30,0</p>	<p>POLIGONO INDUSTRIAL</p> <p>N 43° 13' 22" W 02° 24' 21"</p> <p> TR - 8</p> <p>SALIDA JUNTO AL PARKING DEL BM</p> <p>AUTOSALIDA SALIDA TR-8</p>	28,090
0,306	0,306	<p>2</p> <p>11,044</p>		<p>N-634 / URBANO = URBANO</p> <p></p> <p> Albitxuri</p>	27,784
0,525	0,219	<p>3</p> <p>10,825</p>		<p>C/IÑIGUEZ KARKIZANO</p>	27,565
1,188	0,663	<p>4</p> <p>10,162</p>		<p>ERMUARANBIDE KALEA</p> <p></p>	26,902
1,251	0,063	<p>5</p> <p>10,099</p>		<p>ERMUARANBIDE KALEA</p>	26,839

XXI RALLYE VASCO NAVARRO HISTORICO
XXI Memorial Ignacio Sunzundegui

SECCION **1** SECTOR **1**

28,09 Km.

TR-8
ELGOIBAR
(Junto al BM)



PARADA
ZUMARRAGA
(Euskadi Enparantza)

C.H. **1** A C.H. **2**

00:37 Min.

45,55 Km/h.

DISTANCIA		DIRECCION	MEDIA KM/H	INFORMACIONES	Kms. REGRES.
TOTAL	PARCIAL				
1,660	0,409	6 9,690	49,9	GI-3321 	26,430
7,041	5,381	7 4,309		GI-3321 / GI-3201 = GI-3210	21,049
8,072	1,031	8 3,278		GI-3210 	20,018
8,288	0,216	9 3,062		GI-3210	19,802
11,350	3,062	10 0,000		GI-3210 / GI-2634 = GI-2634 LLEGADA TR-8	16,740

XXI RALLYE VASCO NAVARRO HISTORICO
XXI Memorial Ignacio Sunzundegui

SECCION **1** SECTOR **1**

28,09 Km.

TR-8
ELGOIBAR
(Junto al BM)



PARADA
ZUMARRAGA
(Euskadi Enparantza)

C.H. **1** A C.H. **2**

00:37 Min.

45,55 Km/h.

DISTANCIA		DIRECCION	MEDIA KM/H	INFORMACIONES	Kms. REGRES.
TOTAL	PARCIAL				
12,70	1,35	11 		GI-2634 GI-631 AZPEITIA 5 ZUMARRAGA 15	15,39
13,39	0,69	12 		GI-2634 / GI-631 = GI-631 GI-631 URRETXU 13 ZUMARRAGA 14	14,70
19,79	6,40	13 		GI-631 AIZPURUTXO	8,30
26,82	7,03	14 		GI-631 	1,27
27,33	0,51	15 		GI-631 	0,76

XXI RALLYE VASCO NAVARRO HISTORICO
XXI Memorial Ignacio Sunsumdegui

SECCION **1** SECTOR **1**

28,09 Km.

TR-8
ELGOIBAR
(Junto al BM)



PARADA
ZUMARRAGA
(Euskadi Enparantza)

C.H. **1** A C.H. **2**

00:37 Min.

45,55 Km/h.

DISTANCIA		DIRECCION	MEDIA KM/H	INFORMACIONES	Kms. REGRES.
TOTAL	PARCIAL				
27,78	0,45	16 		GI-631 / OKENDO KALEA ZUMARRAGA URRETXU DEJAR CARRETERA PRINCIPAL	0,31
27,96	0,18	17 		PIEDAD KALEA Udaletxea →	0,13
28,00	0,04	18 		SORALUZE KALEA Udaletxea →	0,09
28,09	0,09	19 		EUSKADI ENPARANTZA N 43° 05' 26" W 02° 18' 51" ENTRADA PARADA ZUMARRAGA TIEMPO 45'	0,00



XXI RALLYE VASCO NAVARRO HISTORICO
XXI Memorial Ignacio Sunsundegui

SECCION **1** SECTOR **1**

19,83 Km.

PARADA ZUMARRAGA
(Euskadi Enparantza)



TR-9 ZALDIBIA
(Pol. Indal. Ebarren)

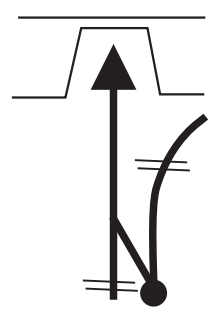


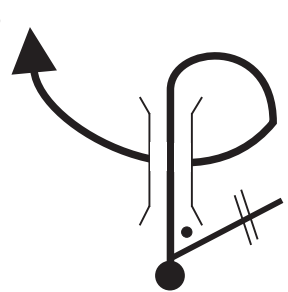

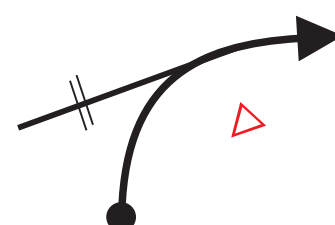


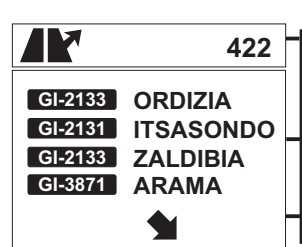
C.H. **1** A C.H. **2**

00:25 Min.

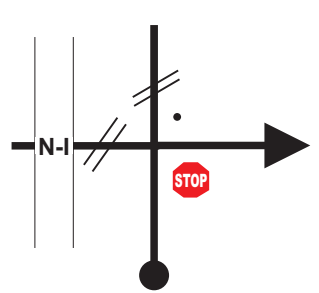



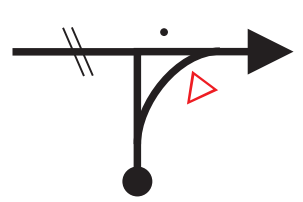






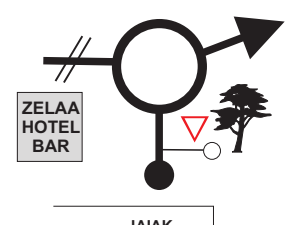


47,59 Km/h.

DISTANCIA		DIRECCION	MEDIA KM/H	INFORMACIONES	Kms. REGRES.
TOTAL	PARCIAL				
0,00	0,00	<p>1</p>		<p>EUSKADI ENPARANTZA</p> <p>N 43° 05' 24'' W 02° 18' 53''</p> <p>SALIDA PARADA ZUMARRAGA</p>	19,83
0,17	0,17	<p>2</p>		<p>AVDA. IPARRAGIRRE</p> <p>← norabide guztiak todas direcciones</p>	19,66
0,42	0,25	<p>3</p>		<p>C/ ELIZKALE</p>	19,41
0,63	0,21	<p>4</p>		<p>C/ SAN GREGORIO</p> <p>Gasolinera GALP</p>	19,20
0,90	0,27	<p>5</p>		<p>GI-632</p> <p>GI-632 norabide guztiak todas direcciones</p>	18,93

XXI RALLYE VASCO NAVARRO HISTORICO XXI Memorial Ignacio Sunsumdegui		SECCION 1 SECTOR 1	19,83 Km.
PARADA ZUMARRAGA (Euskadi Enparantza)		TR-9 ZALDIBIA (Pol. Indal. Ebarren)	00:25 Min.
			C.H. 1 A C.H. 2

DISTANCIA		DIRECCION	MEDIA KM/H	INFORMACIONES	Kms. REGRES.
TOTAL	PARCIAL				
1,61	0,71	6 		GI-632 COGER CARRIL CENTRAL POR EL TUNEL SEGUIR AUTOVIA HASTA ENLACE CON LA N-I	18,22
10,82	9,21	7 		GI-632  Gasolinera REPSOL	9,01
12,08	1,26	8 		GI-632 / N-I = N-I  ENLACE N-I DIRECCION DONOSTIA-S.SEBASTIAN	7,75
13,03	0,95	9 		N-I  INCORPORARSE A LA N-I HASTA SALIDA 422	6,80
16,92	3,89	10 		N-I / GI-2133 = GI-2133 	2,91

XXI RALLYE VASCO NAVARRO HISTORICO XXI Memorial Ignacio Sunzundegui		SECCION 1 SECTOR 1	19,83 Km.
PARADA ZUMARRAGA (Euskadi Enparantza)		TR-9 ZALDIBIA (Pol. Indal. Ebarren)	00:25 Min.
			C.H. 1 A C.H. 2

DISTANCIA		DIRECCION	MEDIA KM/H	INFORMACIONES	Kms. REGRES.
TOTAL	PARCIAL				
17,19	0,27	16 		GI-2133   	2,64
17,33	0,14	17 		GI-2133  	2,50
17,87	0,54	18 		GI-2133 	1,96
19,70	1,83	19 		GI-2133 / POL. INDAL. ELBARREN  ENTRAR EN POLIGONO Y DAR LA VUELTA PARA PASA EL CONTROL HORARIO	0,13
19,83	0,13	20 		POL. INDAL ELBARREN  EN CEDA EL PASO FRENTE AL ARBOL  SALIDA TR-9	0,00



XXI RALLYE VASCO NAVARRO HISTORICO
XXI Memorial Ignacio Sunzundegui

SECCION **1** SECTOR **1**

25,78 Km.

00:35 Min.

44,19 Km/h.

TR-9
ZALDIBIA
(Pol. Indal. Ebarren)



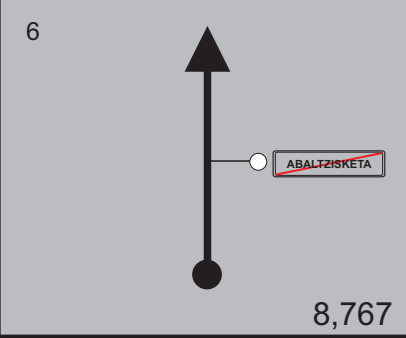
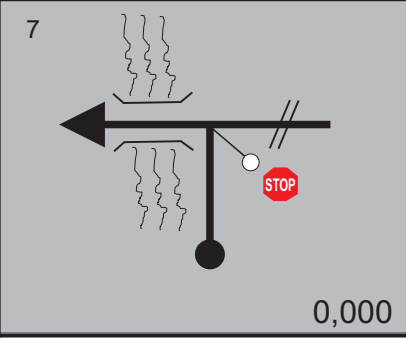


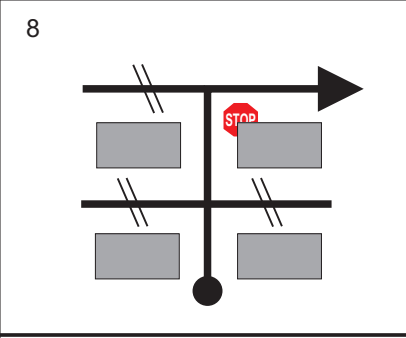

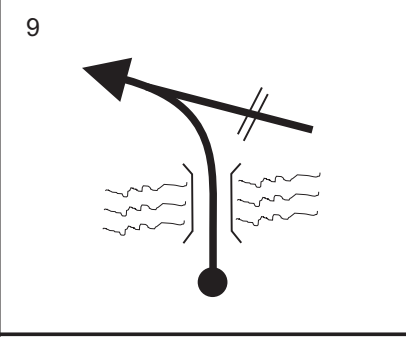
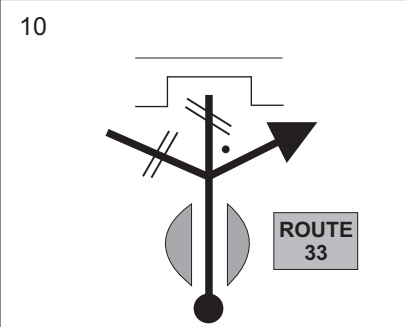

TR-10
BELAUNTZA
(Zona Industrial)

C.H. **1** A C.H. **2**

DISTANCIA		DIRECCION	MEDIA KM/H	INFORMACIONES	Kms. REGRES.
TOTAL	PARCIAL				
0,000	0,000	<p>1</p> <p>JAIK 17,415</p>	49,9	<p>GI-2133</p> <p>N 43° 02' 49" W 02° 09' 14"</p> <p>EN CEDA EL PASO FRENTE AL ARBOL</p> <p>TR - 9</p> <p>AUTOSALIDA SALIDA TR-9</p>	25,780
0,685	0,685	<p>2</p> <p>16,730</p>		<p>GI-2133</p> <p>ZALDIBIA</p>	25,095
0,876	0,191	<p>3</p> <p>16,539</p>		<p>GI-2133</p> <p>GI-2133 LARRAITZ 6 ABALTZISKETA 7</p>	24,904
8,182	7,306	<p>4</p> <p>ABALTZISKETA 9,233</p>	20,0	<p>GI-2133</p> <p>ABALTZISKETA</p>	17,598
8,348	0,166	<p>5</p> <p>9,067</p>		<p>GI-2133 / GI-3670 = GI-3670</p> <p>6 ORENDAIN</p>	17,432

0,300

XXI RALLYE VASCO NAVARRO HISTORICO XXI Memorial Ignacio Sunzundegui		SECCION 1 SECTOR 1	25,78 Km.
TR-9 ZALDIBIA (Pol. Indal. Ebarren)		TR-10 BELAUNTZA (Zona Industrial)	00:35 Min.
		C.H. 1 A C.H. 2	44,19 Km/h.

DISTANCIA		DIRECCION	MEDIA KM/H	INFORMACIONES	Kms. REGRES.
TOTAL	PARCIAL				
8,648	0,300	6 	49,9	GI-3670 ABALTZISKETA ABALTZISKETA	17,132
17,415	8,767	7 		ARALAR KALEA  TR - 9  LLEGADA TR-9	8,365
17,53	0,12	8 		GI-2131 	8,25
18,22	0,69	9 		GI-2231	7,56
18,67	0,45	10 		GI-2131 / N.I = N-I  INCORPORARSE A LA N-I HASTA SALIDA 434	7,11

XXI RALLYE VASCO NAVARRO HISTORICO
XXI Memorial Ignacio Sunzundegui

SECCION **1** SECTOR **1**

25,78 Km.

00:35 Min.

44,19 Km/h.

TR-9
ZALDIBIA
(Pol. Indal. Ebarren)



TR-10
BELAUNTZA
(Zona Industrial)

C.H. **1** A C.H. **2**

DISTANCIA		DIRECCION	MEDIA KM/H	INFORMACIONES	Kms. REGRES.
TOTAL	PARCIAL				
21,92	3,25	11 		GI-2130 GI-2130 IBARRA GI-2135 LIZARTZA TOLOSA 	3,86
22,15	0,23	12 		GI-2130-A	3,63
22,56	0,41	13 		GI-2130 TOLOSA 0,5 GI-2130 IBARRA TOLOSA	3,22
22,65	0,09	14 		GI-2130 TOLOSA 0,5 GI-2130 IBARRA	3,13
23,57	0,92	15 		GI-2130 GI-2130 IBARRA LEITZA 18 " IBARRA "	2,21

XXI RALLYE VASCO NAVARRO HISTORICO
XXI Memorial Ignacio Sunsundegui

SECCION **1** SECTOR **1**

25,78 Km.

00:35 Min.

44,19 Km/h.

TR-9
ZALDIBIA
(Pol. Indal. Ebarren)



TR-10
BELAUNTZA
(Zona Industrial)

C.H. **1** A C.H. **2**

DISTANCIA		DIRECCION	MEDIA KM/H	INFORMACIONES	Kms. REGRES.
TOTAL	PARCIAL				
25,69	2,12	16 		GI-2130 DEJAR CARRETERA PRINCIPAL Y ENTRAR EN ZONA INDUSTRIAL	0,09
25,78	0,09	17 		GI-2130 TR - 10 SALIDA EN POSTE DE HORMIGON SALIDA TR-10	0,00



XXI RALLYE VASCO NAVARRO HISTORICO
XXI Memorial Ignacio Sunsumdegui

SECCION **1** SECTOR **1**

17,08 Km.

TR-10
BELAUNTZA
(Zona Industrial)



TR-11
LEITZA
(Crtra. de Usategieta)

C.H. **1** A C.H. **2**

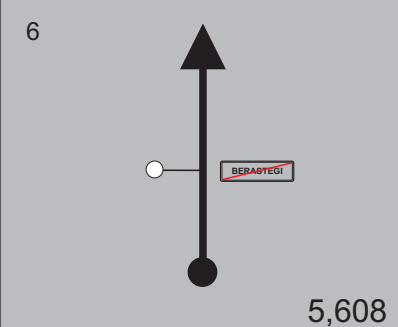

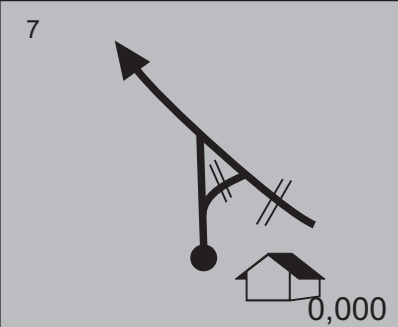






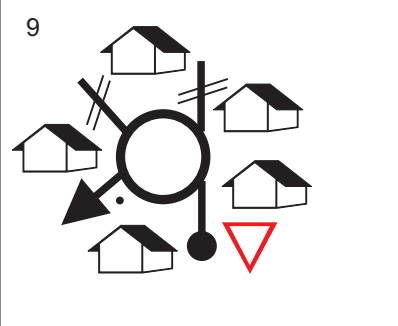


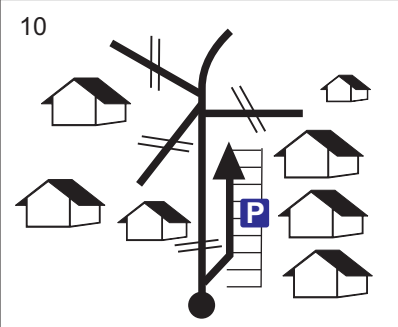
00:25 Min.

40,99 Km/h.

DISTANCIA		DIRECCION	MEDIA KM/H	INFORMACIONES	Kms. REGRES.
TOTAL	PARCIAL				
0,000	0,000	1 14,073	49,9	GI-2130 N 43° 08' 24" W 02° 03' 08" SALIDA EN POSTE DE HORMIGON AUTOSALIDA SALIDA TR-10	17,080
2,072	2,072	2 12,001	40,0	GI-2130 	15,008
3,062	0,990	3 11,011	49,9	GI-2130 	14,018
4,533	1,471	4 9,540		GI-2130 	12,547
7,705	3,172	5 6,368	40,0	GI-2130 	9,375

0,760

XXI RALLYE VASCO NAVARRO HISTORICO XXI Memorial Ignacio Sunzundegui		SECCION 1 SECTOR 1	17,08 Km.
TR-10 BELAUNTZA (Zona Industrial)		TR-11 LEITZA (Crtra. de Usategieta)	00:25 Min.
		C.H. 1 A C.H. 2	40,99 Km/h.

DISTANCIA		DIRECCION	MEDIA KM/H	INFORMACIONES	Kms. REGRES.
TOTAL	PARCIAL				
8,465	0,760	6 	49,9	GI-2130 	8,615
14,073	5,608	7 		NA-1320 / NA-170 = NA-170  TR - 10   LLEGADA TR-10	3,007
15,70	1,63	8 		NA-170  	1,38
16,61	0,91	9 		NA-170  " LEITZA " 	0,47
17,07	0,46	10 		NA-170 ¡ ATENCION ! ALINEAR BIEN CON APARCAMIENTO EN BATERIA OCUPAR LO MENOS POSIBLE LA CARRETERA	0,01

XXI RALLYE VASCO NAVARRO HISTORICO
XXI Memorial Ignacio Sunsundegui

SECCION **1** SECTOR **1**

17,08 Km.

TR-10
BELAUNTZA
(Zona Industrial)



TR-11
LEITZA
(Crtra. de Usategieta)

C.H. **1** A C.H. **2**

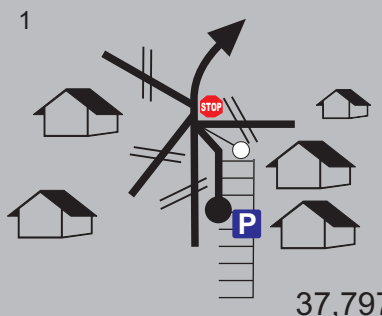


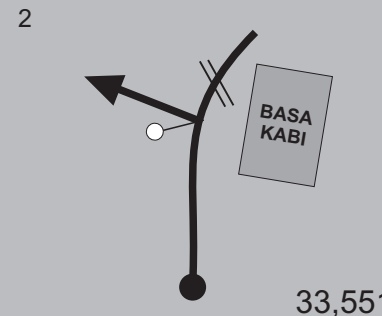
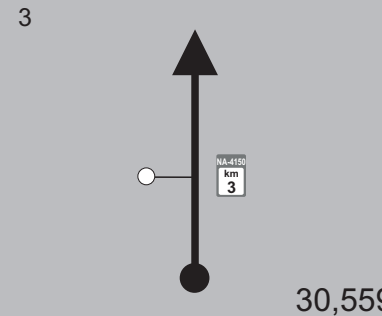

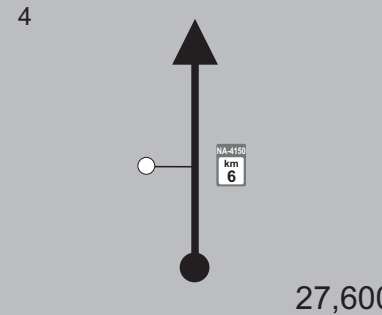

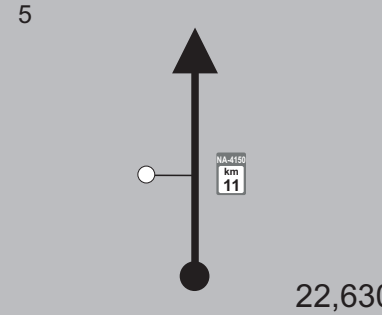

00:25 Min.

40,99 Km/h.

DISTANCIA		DIRECCION	MEDIA KM/H	INFORMACIONES	Kms. REGRES.
TOTAL	PARCIAL				
17,08	0,01	11 		NA-170 TR - 11 SALIDA TR-11	0,00



XXI RALLYE VASCO NAVARRO HISTORICO XXI Memorial Ignacio Sunsundegui		SECCION 1 SECTOR 1	50,14 Km.
TR-11 LEITZA (Crtra. de Usategieta)	 FIN RALLYE SAN SEBASTIAN (Parking Hotel)	C.H. 1 A C.H. 2	01:05 Min.
			46,28 Km/h.

DISTANCIA		DIRECCION	MEDIA KM/H	INFORMACIONES	Kms. REGRES.
TOTAL	PARCIAL				
0,000	0,000	1  37,797	49,9	NA-170  N 00° 00' 00" W 00° 00' 00"  STOP AUTOSALIDA SALIDA TR-11 TR-11	50,140
4,246	4,246	2  33,551	45,0	NA-170 / NA-4150 = NA-4150	45,894
7,238	2,992	3  30,559	42,0	NA-4150 	42,902
10,197	2,959	4  27,600	46,0	NA-4150 	39,943
15,167	4,970	5  22,630	48,0	NA-4150 	34,973

XXI RALLYE VASCO NAVARRO HISTORICO
XXI Memorial Ignacio Sunzundegui

SECCION **1** SECTOR **1**

50,14 Km.

TR-11
LEITZA
(Crtra. de Usategieta)



FIN RALLYE
SAN SEBASTIAN
(Parking Hotel)

C.H. **1** A C.H. **2**

01:05 Min.

46,28 Km/h.

DISTANCIA		DIRECCION	MEDIA KM/H	INFORMACIONES	Kms. REGRES.
TOTAL	PARCIAL				
18,582	3,415	6 19,215	20,0	NA-4150 	31,558
19,391	0,809	7 18,406	49,9	NA-4150 	30,749
23,113	3,722	8 14,684	46,0	NA-4150 	27,027
25,096	1,983	9 12,701	49,9	NA-4150 	25,044
34,006	8,910	10 3,791		GI-3410 	16,134

XXI RALLYE VASCO NAVARRO HISTORICO
XXI Memorial Ignacio Sunzundegui

SECCION **1** SECTOR **1**

50,14 Km.

01:05 Min.

TR-11
LEITZA
(Crtra. de Usategieta)



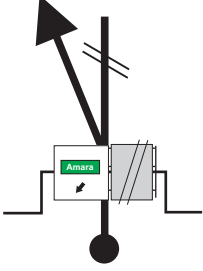
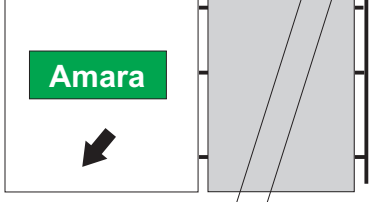
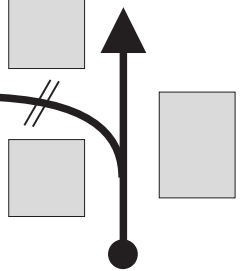
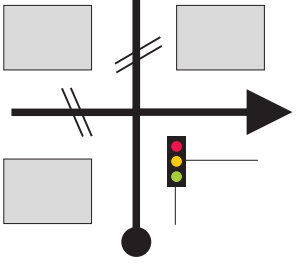



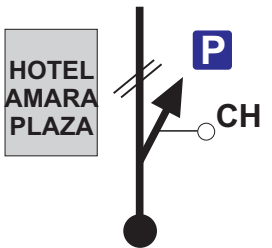


FIN RALLYE
SAN SEBASTIAN
(Parking Hotel)

C.H. **1** A C.H. **2**

46,28 Km/h.

DISTANCIA		DIRECCION	MEDIA KM/H	INFORMACIONES	Kms. REGRES.
TOTAL	PARCIAL				
37,797	3,791	11 00,000		GI-3410 EREÑOTZU LLEGADA TR-11	12,343
42,46	4,66	12 		GI-3410 GI-3410 HERNANI	7,68
43,32	0,86	13 		GI-3410 / A-15 = A-15 norabide guztiak todas direcciones A-15 Donostia S. Sebastián 6 INCORPORARSE A LA AUTOVIA HASTA SAN SEBASTIAN	6,82
48,05	4,73	14 		GI-41 GI-41 DONOSTIA SAN SEBASTIAN Amara	2,09
48,78	0,73	15 		GI-41 TUNEL DE "ZORROAGA" SITUARSE CARRIL IZQUIERDO DIRECCION AMARA	1,36

XXI RALLYE VASCO NAVARRO HISTORICO XXI Memorial Ignacio Sunzundegui		SECCION 1 SECTOR 1	50,14 Km.
TR-11 LEITZA (Crtra. de Usategieta)	 FIN RALLYE SAN SEBASTIAN (Parking Hotel)	C.H. 1 A C.H. 2	01:05 Min.
			46,28 Km/h.

DISTANCIA		DIRECCION	MEDIA KM/H	INFORMACIONES	Kms. REGRES.
TOTAL	PARCIAL				
49,42	0,64	16 		C/ EUSTASIO AMILIBIA 	0,72
49,74	0,32	17 		C/ EUSTASIO AMILIBIA CASCO URBANO "DONOSTIA"	0,40
49,86	0,12	18 		AD. DE MADRID  COGER CARRIL DERECHO	0,28
49,98	0,12	19 		C/ ZUEAZNABAR  erdialdea centro ciudad →	0,16
50,14	0,16	20 		C/ ZUAZNABAR  CH - 2 N 43° 18' 27" W 01° 58' 42" 	0,00

