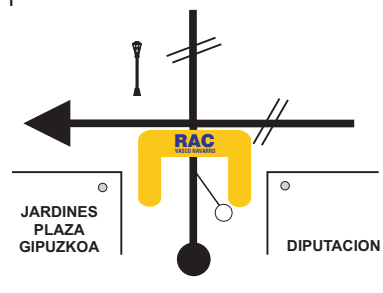

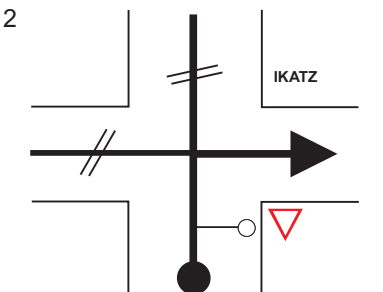

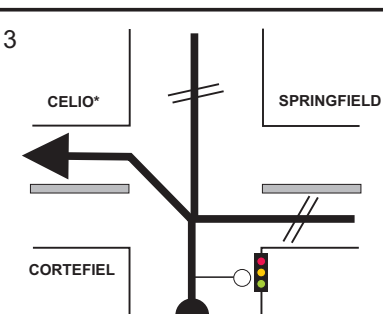

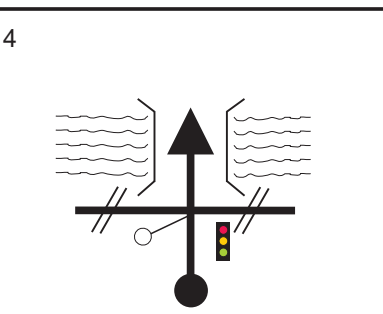

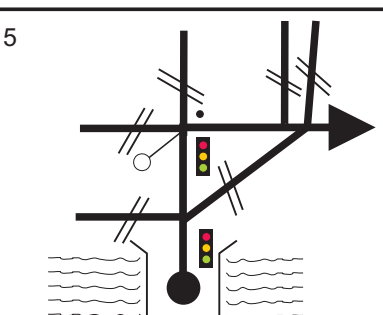


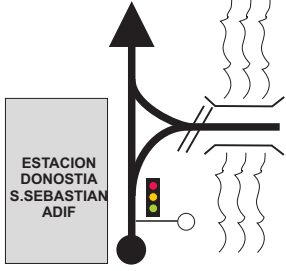

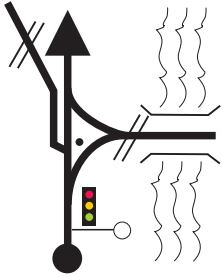




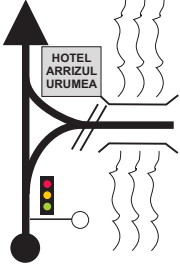


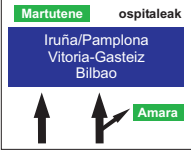
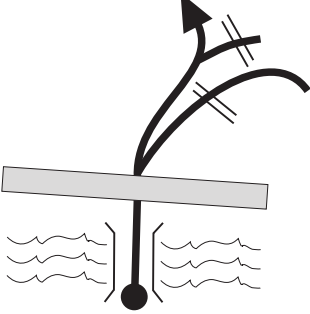




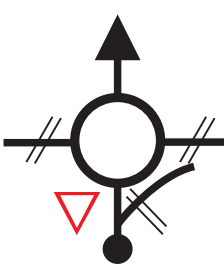

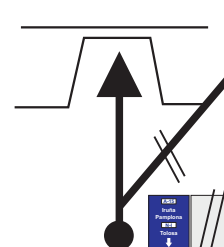
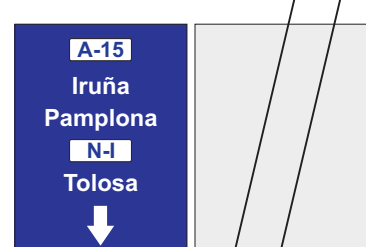




VI CONCENTRACION DE HISTORICOS RAC VASCO NAVARRO		SECCION 1 SECTOR 1	23,93 Km.
INICIO SAN SEBASTIAN (Pl. Gipuzkoa)		ZP-1 AIA (Pol. Indal. Asteasuko)	00:35 Min.
			C.H. 1 A C.H. 2


DISTANCIA		DIRECCION	ZONA PASO INICIO / FIN	INFORMACIONES	Kms. REGRES.
TOTAL	PARCIAL				
0,00	0,00	<p>1</p>  <p>JARDINES PLAZA GIPUZKOA DIPUTACION</p>		<p>PLAZA GIPUZKOA</p> <p>N 43° 19' 14" W 01° 58' 56"</p>  <p>INICIO DE LA CONCENTRACION</p>	23,93
0,07	0,07	<p>2</p>  <p>IKATZ</p>		<p>C/ IDIAKEZ</p> 	23,86
0,16	0,09	<p>3</p>  <p>CELIO* SPRINGFIELD CORTEFIEL</p>		<p>AVDA. DE LA LIBERTAD</p> 	23,77
0,34	!! 0,18	<p>4</p> 		<p>PTE. SANTA CATALINA</p>  <p>EN EL PUENTE, COGER EL CARRIL DERECHO</p>	23,59
0,51	!! 0,17	<p>5</p> 		<p>AVDA. DE FRANCIA</p>  <p>norabide guztiak todas direcciones </p>	23,42

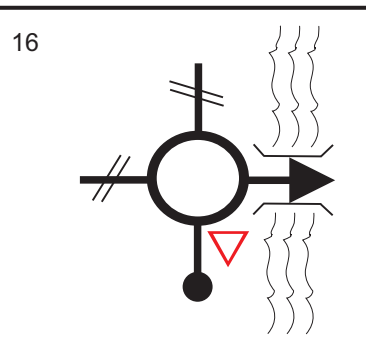

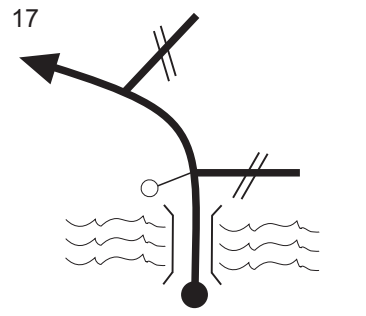
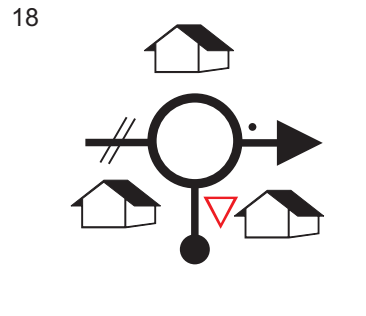

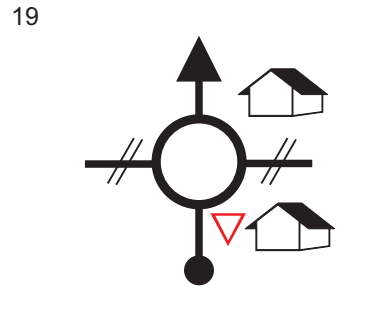

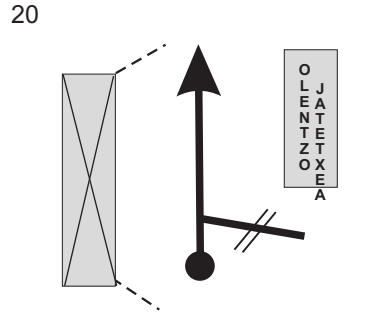
VI CONCENTRACION DE HISTORICOS RAC VASCO NAVARRO		SECCION 1 SECTOR 1	23,93 Km.
INICIO SAN SEBASTIAN (Pl. Gipuzkoa)	ZP-1 AIA (Pol. Indal. Asteasuko)	C.H. 1 A C.H. 2	00:35 Min.
			41,02 Km/h.


DISTANCIA		DIRECCION	ZONA PASO INICIO / FIN	INFORMACIONES	Kms. REGRES.
TOTAL	PARCIAL				
0,95	0,44	6 		PASEO FEDERICO GARCIA LORCA 	22,98
1,60	0,65	7 		PASEO DEL URUMEA    	22,33
1,95	0,35	8 		PASEO DEL URUMEA 	21,98
2,03	0,08	9 		PASEO DEL URUMEA  COGER LOS CARRILES IZQUIERDOS	21,90
2,22	!! 0,19	10 		GI-41	21,71

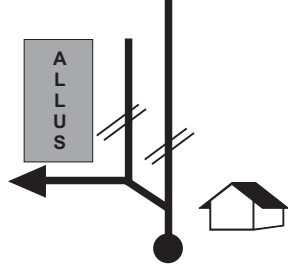
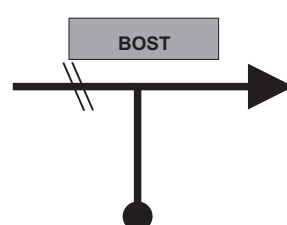
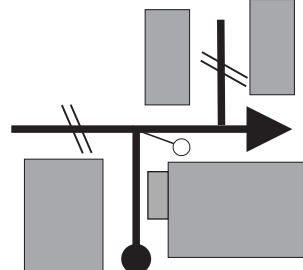
VI CONCENTRACION DE HISTORICOS RAC VASCO NAVARRO		SECCION 1 SECTOR 1	23,93 Km.
INICIO SAN SEBASTIAN (Pl. Gipuzkoa)		ZP-1 AIA (Pol. Indal. Asteasuko)	00:35 Min.
			C.H. 1 A C.H. 2

DISTANCIA		DIRECCION	ZONA PASO INICIO / FIN	INFORMACIONES	Kms. REGRES.
TOTAL	PARCIAL				
2,38	0,16	11 		GI-41A-15	21,55
3,60	1,22	12 		A-15  SEGUIR POR LA A-15 HASTA LA INCORPORACION CON LA N-I EN ANDOAIN	20,33
15,09	11,49	13 		A-15 / N-I = N-I 	8,84
15,85	0,76	14 		N-I  INCORPORARSE A LA N-I HASTA LA SALIDA 443	8,08
19:30	3,45	15 		N-I / GI-2631 = GI-2631 	4,63


VI CONCENTRACION DE HISTORICOS RAC VASCO NAVARRO		SECCION 1 SECTOR 1	23,93 Km.
INICIO SAN SEBASTIAN (Pl. Gipuzkoa)		ZP-1 AIA (Pol. Indal. Asteasuko)	00:35 Min.
			C.H. 1 A C.H. 2

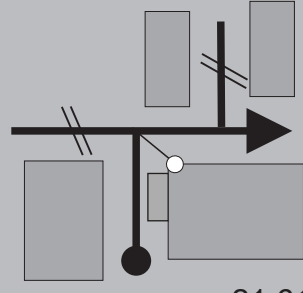
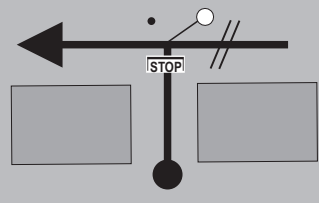


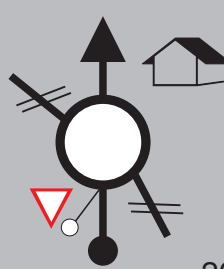


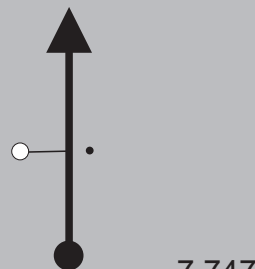

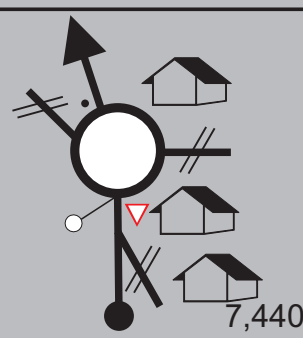


DISTANCIA		DIRECCION	ZONA PASO INICIO / FIN	INFORMACIONES	Kms. REGRES.
TOTAL	PARCIAL				
20,12	0,82	16 		GI-2631  GI-2631 ASTEASU 4	3,81
20,28	0,16	17 		GI-2631	3,65
21,49	1,21	18 		GI-2631  GI-2631 ASTEASU 4	2,44
21,84	0,35	19 		GI-2631 	2,09
23,08	1,24	20 		GI-2631	0,85


VI CONCENTRACION DE HISTORICOS RAC VASCO NAVARRO		SECCION 1 SECTOR 1	23,93 Km.
INICIO SAN SEBASTIAN (Pl. Gipuzkoa)		ZP-1 AIA (Pol. Indal. Asteasuko)	00:35 Min.
			C.H. 1 A C.H. 2

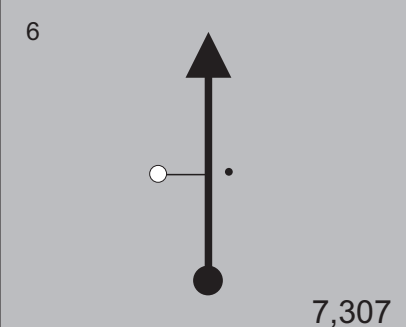

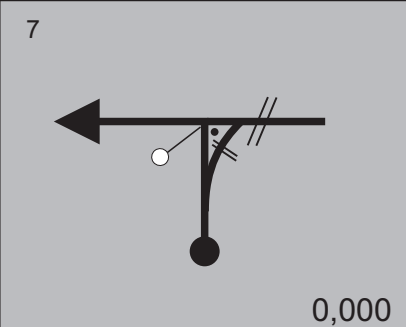

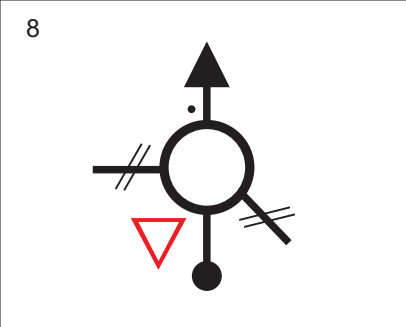




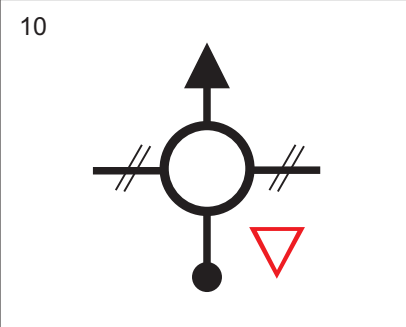

DISTANCIA		DIRECCION	ZONA PASO INICIO / FIN	INFORMACIONES	Kms. REGRES.
TOTAL	PARCIAL				
23,75	0,67	21 		<input type="text" value="POL. IND. ASTEASUKO"/> ¡ATENCIÓN DEJAR CARRETERA PRINCIPAL Y ENTRAR EN EL POLIGONO INDUSTRIAL FRENTE A TALLERES ALLUS!	0,18
23,84	0,09	22 		<input type="text" value="POL. IND. ASTEASUKO"/>	0,09
23,93	0,09	23 		<input type="text" value="POL.IND. ASTEASUKO"/> ZONA DE PASO N° 1 "AIA" SALIDA EN EL CRUCE	0,00
				<input type="text"/>	
				<input type="text"/>	








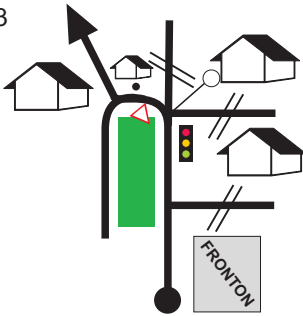

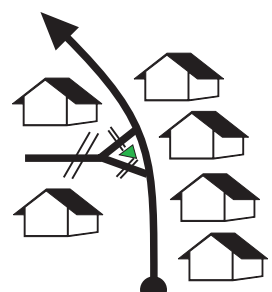
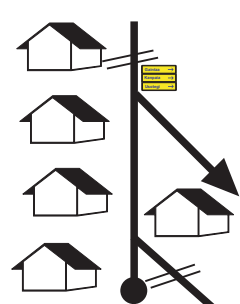

VI CONCENTRACION DE HISTORICOS RAC VASCO NAVARRO		SECCION 1 SECTOR 1	30,47 Km.
ZP-1 AIA (Pol. Indal. Asteasuko)		ZP-2 MEAGAS (Getaria-Poztuagaz Kalea)	00:43 Min.
		C.H. 1 A C.H. 2	42,52 Km/h.

DISTANCIA		DIRECCION	ZONA PASO INICIO / FIN	INFORMACIONES	Kms. REGRES.
TOTAL	PARCIAL				
0,000	0,000	1  21,610	INICIO ZP - 1	POL. IND. ASTEASUKO N 43° 11' 24" W 02° 05' 02" INICIO EN EL CRUCE ZONA DE PASO Nº 1 "AIA"	30,470
0,079	0,079	2  21,531		POL. IND. ASTEASUKO - GI-2631  STOP EN EL SUELO  2 ASTEASU	30,391
0,999	0,920	3  20,611		GI-2631   AIA 13	29,471
13,863	12,864	4  7,747		GI-3631  AIA	16,607
14,170	0,307	5  7,440		GI-2631   ORIO 10 ZARAUTZ 11	16,300


VI CONCENTRACION DE HISTORICOS RAC VASCO NAVARRO		SECCION 1 SECTOR 1	30,47 Km.
ZP-1 AIA (Pol. Indal. Asteasuko)		ZP-2 MEAGAS (Getaria-Poztuagaz Kalea)	00:43 Min.
		C.H. 1 A C.H. 2	42,52 Km/h.



DISTANCIA		DIRECCION	ZONA PASO INICIO / FIN	INFORMACIONES	Kms. REGRES.
TOTAL	PARCIAL				
14,303	0,133	6 		GI-2631 	16,167
21,610	7,307	7 	FIN ZP - 1	GI-2631 / N-634 = N-634 	8,860
23,73	2,12	8 		N-634  	6,74
23,96	0,23	9 		N-634 "ZARAUTZ"  ATRAVESAR ZARAUTZ POR LA CRTRA. N-634 Y SEGUIR DIRECCION BILBAO	6,51
24,67	0,71	10 		N-634 	5,80

VI CONCENTRACION DE HISTORICOS RAC VASCO NAVARRO		SECCION 1 SECTOR 1	30,47 Km.
ZP-1 AIA (Pol. Indal. Asteasuko)		ZP-2 MEAGAS (Getaria-Poztuagaz Kalea)	00:43 Min.
		C.H. 1 A C.H. 2	42,52 Km/h.


DISTANCIA		DIRECCION	ZONA PASO INICIO / FIN	INFORMACIONES	Kms. REGRES.
TOTAL	PARCIAL				
25,52	0,85	11 		N-634 	4,95
28,57	3,05	12 		N-634 	1,90
29,19	0,62	13 		N-634 / GI-3391 = GI-3391 	1,28
29,51	0,32	14 		GI-3391 - URBANO	0,96
29,73	0,22	15 		GI-3391 / POZTUAGA K.= POZTUAGA K 	0,74

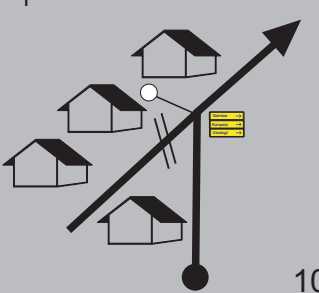

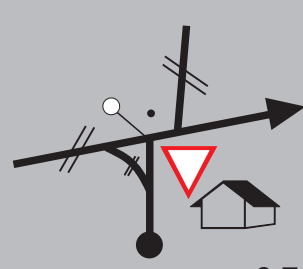


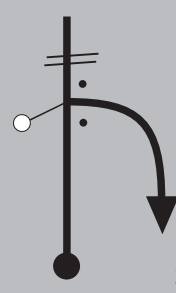





 0,35


VI CONCENTRACION DE HISTORICOS RAC VASCO NAVARRO		SECCION 1 SECTOR 1	30,47 Km.
ZP-1 AIA (Pol. Indal. Asteasuko)		ZP-2 MEAGAS (Getaria-Poztuagaz Kalea)	00:43 Min.
		C.H. 1 A C.H. 2	42,52 Km/h.






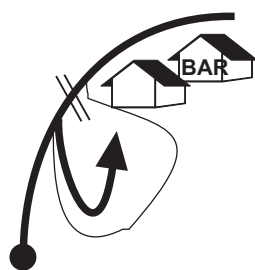
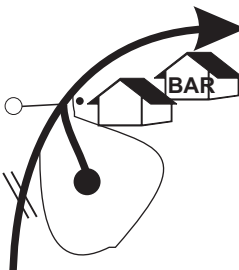

DISTANCIA		DIRECCION	ZONA PASO INICIO / FIN	INFORMACIONES	Kms. REGRES.
TOTAL	PARCIAL				
30,08	0,35	16 		POZTUAGA KALEA EN LA ROTONDA GIRAR 360°	0,39
30,47	0,39	17 		POZTUAGAK. / GI-3391 = GI-3391 Gaintza → Kanpaia → Usotegi → ZONA DE PASO Nº 2 "MEAGAS"	0,00




VI CONCENTRACION DE HISTORICOS RAC VASCO NAVARRO		SECCION 1 SECTOR 1	17,25 Km.
ZP-2 MEAGAS (Getaria-Poztuagaz K.)		ZP-3 LASTUR (Itziar - N-634 Hito 36)	00:25 Min.
		C.H. 1 A C.H. 2	41,40 Km/h.

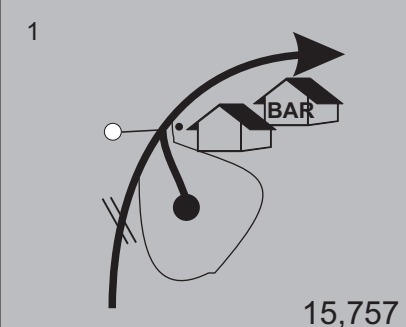

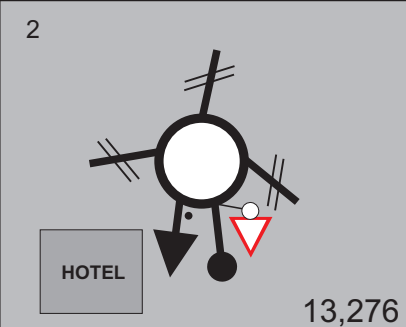


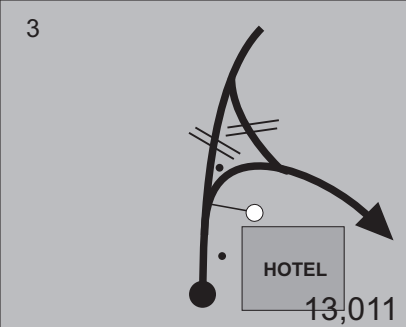


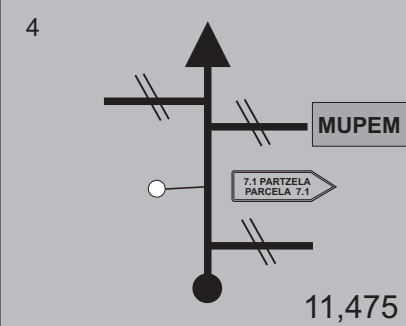

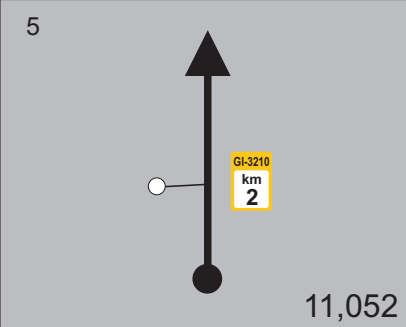

DISTANCIA		DIRECCION	ZONA PASO INICIO / FIN	INFORMACIONES	Kms. REGRES.
TOTAL	PARCIAL				
0,000	0,000	1  10,700	INICIO ZP - 2	GI-3391 N 43° 18' 04" W 02° 12' 24"  ZONA DE PASO N° 2 "MEAGAS"	17,250
3,959	3,959	2  6,741		GI-3391 / GI-2633 = GI-2633  	13,291
6,716	2,757	3  3,984		GI-2633 / GI 3760 = GI-3760 	10,534
8,472	1,756	4  2,228		GI-3760	8,778
10,700	2,228	5  0,000	FIN ZP - 2	GI-3760 / N-634 = N-634  	6,550


VI CONCENTRACION DE HISTORICOS RAC VASCO NAVARRO		SECCION 1 SECTOR 1	17,25 Km.
ZP-2 MEAGAS (Getaria-Poztuagaz K.)		ZP-3 LASTUR (Itziar - N-634 Hito 36)	00:25 Min.
		C.H. 1 A C.H. 2	41,40 Km/h.

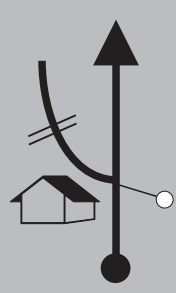
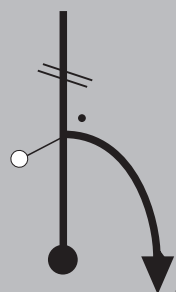
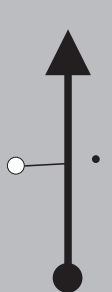
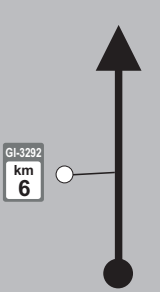
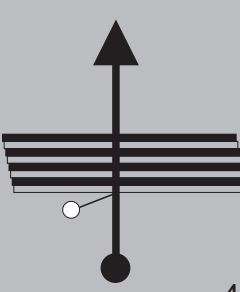
DISTANCIA		DIRECCION	ZONA PASO INICIO / FIN	INFORMACIONES	Kms. REGRES.
TOTAL	PARCIAL				
11,00	0,30	6 		N-634  	6,25
12,16	1,16	7 		N-634	5,09
13,35	1,19	8 		N-636 Gasolinera PETRONOR	3,90
17,18	3,83	9 		PARKING-BAR RESTAURANTE ENTRAR EN PARKING DE GRAVILLA PARADA TECNICA TIEMPO 15'	0,07
17,25	0,07	10 		N-634  ZONA DE PASO Nº 3 "MEAGAS"	0,00




VI CONCENTRACION DE HISTORICOS RAC VASCO NAVARRO		SECCION 1 SECTOR 1	31,82 Km.
ZP-3 LASTUR (Itziar - N-634 Hito 36)		ZP-4 IXUA (Eibar - Salida Arrate)	00:40 Min.
		C.H. 1 A C.H. 2	47,73 Km/h.

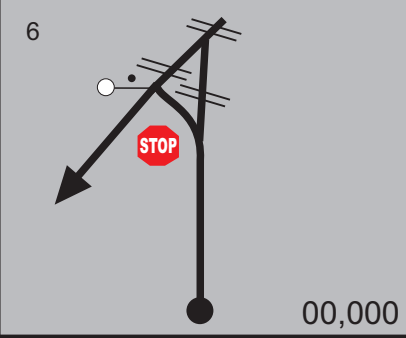


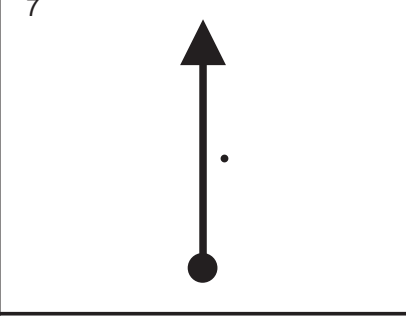



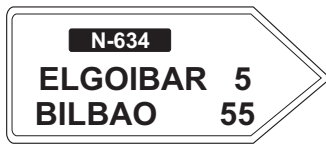
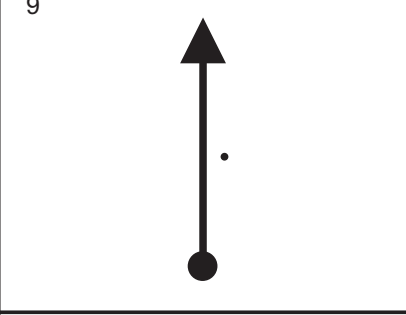

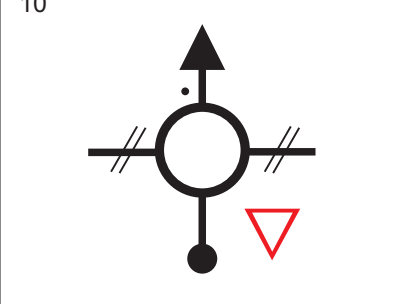


DISTANCIA		DIRECCION	ZONA PASO INICIO / FIN	INFORMACIONES	Kms. REGRES.
TOTAL	PARCIAL				
0,000	0,000	1 	INICIO ZP - 3	N-634 N 43° 16' 45" W 02° 18' 37"  ZONA DE PASO Nº 3 "LASTUR"	31,820
2,481	2,481	2 		N-634  	29,339
2,746	0,265	3 		N-634 / GI-3210 = GI-3210  	29,074
4,282	1,536	4 		GI-3210 	27,538
4,705	0,423	5 		GI-3210 	27,115


VI CONCENTRACION DE HISTORICOS RAC VASCO NAVARRO		SECCION 1 SECTOR 1	31,82 Km.
ZP-3 LASTUR (Itziar - N-634 Hito 36)		ZP-4 IXUA (Eibar - Salida Arrate)	00:40 Min.
		C.H. 1 A C.H. 2	47,73 Km/h.


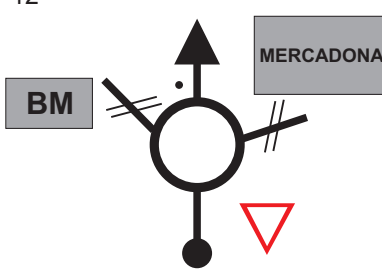

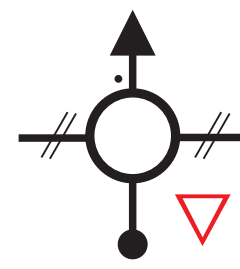

DISTANCIA		DIRECCION	ZONA PASO INICIO / FIN	INFORMACIONES	Kms. REGRES.
TOTAL	PARCIAL				
6,711	2,006	1 		GI-3210	25,109
8,120	1,409	2 		GI-3210 / GI-3292 = GI-3292 GI-3292 LASTUR 1,3	23,700
9,365	1,245	3 		GI-3292 LASTUR	22,455
9,768	0,403	4 		GI-3292 GI-3292 km 6	22,052
11,458	1,690	5 		GI-3292 ¡ATENCIÓN! PASO CANADIENSE	20,362


 4,299






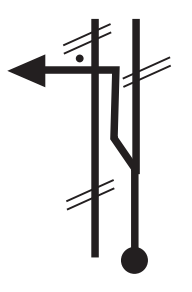

VI CONCENTRACION DE HISTORICOS RAC VASCO NAVARRO		SECCION 1 SECTOR 1	31,82 Km.
ZP-3 LASTUR (Itziar - N-634 Hito 36)		ZP-4 IXUA (Eibar - Salida Arrate)	00:40 Min.
		C.H. 1 A C.H. 2	47,73 Km/h.


DISTANCIA		DIRECCION	ZONA PASO INICIO / FIN	INFORMACIONES	Kms. REGRES.
TOTAL	PARCIAL				
15,757	4,299	6  00,000	FIN ZP - 3	GI-3292 / N-634 = N-634  	16,063
17,92	2,16	7 		N-634 	13,90
18,58	0,66	8 		N-634  	13,24
20,21	1,63	9 		N-634 	11,61
21,80	1,59	10 		N-634  	10,02

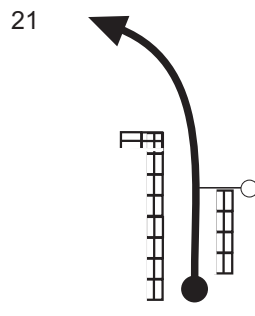
VI CONCENTRACION DE HISTORICOS RAC VASCO NAVARRO		SECCION 1 SECTOR 1	31,82 Km.
ZP-3 LASTUR (Itziar - N-634 Hito 36)		ZP-4 IXUA (Eibar - Salida Arrate)	00:40 Min.
		C.H. 1 A C.H. 2	47,73 Km/h.

DISTANCIA		DIRECCION	ZONA PASO INICIO / FIN	INFORMACIONES	Kms. REGRES.
TOTAL	PARCIAL				
22,55	0,75	11 		N-634 ELGOIBAR	9,27
22,84	0,29	12 		N-634 ELGOIBAR 0,8	8,98
23,14	0,30	13 		N-634 Gasolinera REPSOL EIBAR BILBAO	8,68
23,72	0,58	14 		N-634 EIBAR BILBAO	8,10
24,29	0,57	15 		N-634 EIBAR 5	7,53

VI CONCENTRACION DE HISTORICOS RAC VASCO NAVARRO		SECCION 1 SECTOR 1	31,82 Km.
ZP-3 LASTUR (Itziar - N-634 Hito 36)		ZP-4 IXUA (Eibar - Salida Arrate)	00:40 Min.
		C.H. 1 A C.H. 2	47,73 Km/h.

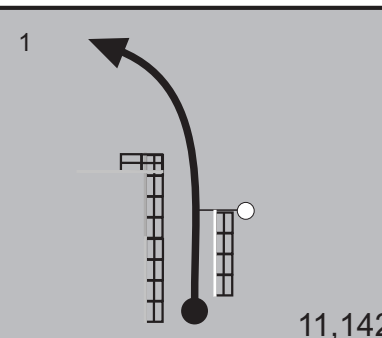
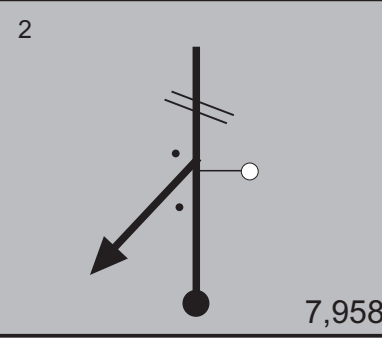

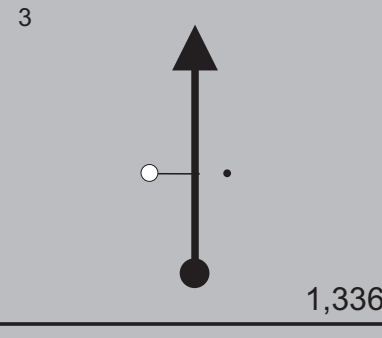

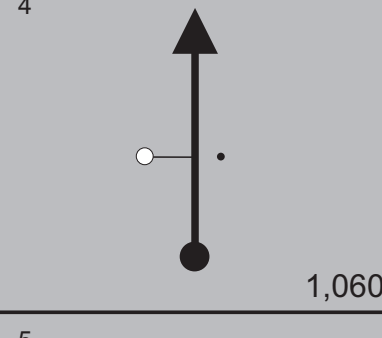

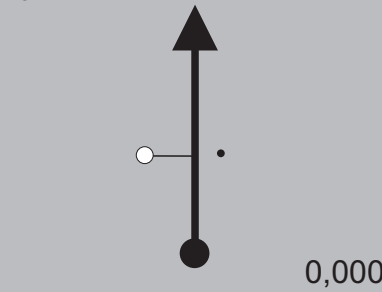

DISTANCIA		DIRECCION	ZONA PASO INICIO / FIN	INFORMACIONES	Kms. REGRES.
TOTAL	PARCIAL				
27,43	3,14	16 		N-634  N-634 EIBAR 3	4,39
28,56	1,13	17 		N-634  N-634 EIBAR 2	3,26
30,67	2,11	18 		N-634	1,15
31,08	0,41	19 		N-634 / GI-3950 = GI-3950 STOP STOP EN EL SUELO GI-3950 16 MARKINA	0,74
31,20	0,12	20 		GI-3950 GI-3950 MARKINA 16	0,62

VI CONCENTRACION DE HISTORICOS RAC VASCO NAVARRO		SECCION 1 SECTOR 1	31,82 Km.
ZP-3 LASTUR (Itziar - N-634 Hito 36)		ZP-4 IXUA (Eibar - Salida Arrate)	00:40 Min.
		C.H. 1 A C.H. 2	47,73 Km/h.

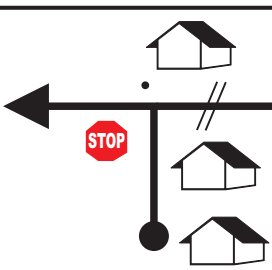

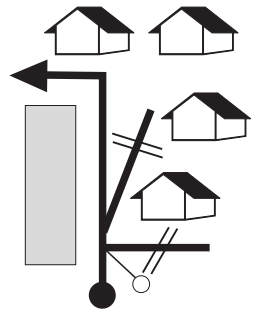
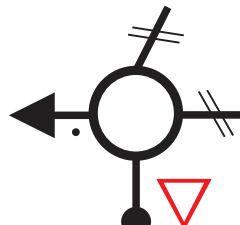



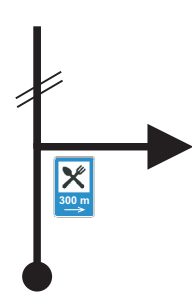

DISTANCIA		DIRECCION	ZONA PASO INICIO / FIN	INFORMACIONES	Kms. REGRES.
TOTAL	PARCIAL				
31,82	0,62	21 		<input type="text" value="GI-3950"/> ESQUINA BARANDILLA METALICA DCHA. ZONA DE PASO N° 4 "IXUA"	0,00
				<input type="text"/>	
				<input type="text"/>	
				<input type="text"/>	
				<input type="text"/>	





VI CONCENTRACION DE HISTORICOS RAC VASCO NAVARRO		SECCION 1 SECTOR 1	17,77 Km.
ZP-4 IXUA (Eibar - Salida Arrate)		PARADA ZIORTZA BOLIBAR (Restaurante Ikestei)	00:24 Min.
		C.H. 1 A C.H. 2	44,43 Km/h.

DISTANCIA		DIRECCION	ZONA PASO INICIO / FIN	INFORMACIONES	Kms. REGRES.
TOTAL	PARCIAL				
0,000	0,000	1 	INICIO ZP - 4	GI-3950 N 43° 11' 16" W 02° 28' 07" ESQUINA BARANDILLA METALICA DCHA. ZONA DE PASO Nº 4 "IXUA"	17,770
3,184	3,184	2 		GI-3950 	14,586
9,806	6,622	3 		BI-3950 	7,964
10,082	0,276	4 		BI-3950 	7,688
11,142	1,060	5 	FIN ZP - 4	BI-3950 	6,628


VI CONCENTRACION DE HISTORICOS RAC VASCO NAVARRO		SECCION 1 SECTOR 1	17,77 Km.
ZP-4 IXUA (Eibar - Salida Arrate)		PARADA ZIORTZA BOLIBAR (Restaurante Ikestei)	00:24 Min.
		C.H. 1 A C.H. 2	44,43 Km/h.

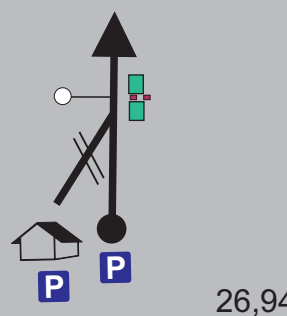
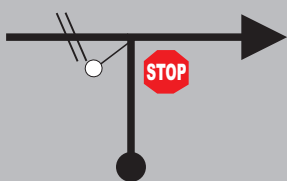








DISTANCIA		DIRECCION	ZONA PASO INICIO / FIN	INFORMACIONES	Kms. REGRES.
TOTAL	PARCIAL				
12,32	1,17	6 		BI-3950 / BI-2636 = BI-2636  2,5 MARKINA	5,45
14,36	2,04	7 		BI-2636 " MARKINA "	3,41
15,36	1,00	8 		BI-2636 / BI-633 = BI-633  BI-633 DURANGO	2,41
16,97	1,61	9 		BI-633  Gasolinera PETRONOR	0,80
17,43	0,46	10 		BI-633 / LOCAL = LOCAL  300 m DEJAR CARRETERA PRINCIPAL	0,34

VI CONCENTRACION DE HISTORICOS RAC VASCO NAVARRO		SECCION 1 SECTOR 1	17,77 Km.
ZP-4 IXUA (Eibar - Salida Arrate)		PARADA ZIORTZA BOLIBAR (Restaurante Ikestei)	00:24 Min.
		C.H. 1 A C.H. 2	44,43 Km/h.


DISTANCIA		DIRECCION	ZONA PASO INICIO / FIN	INFORMACIONES	Kms. REGRES.
TOTAL	PARCIAL				
17,77	0,34	11 		PARKING IKESTEI JATETXEA N 43° 15' 27" W 02° 31' 42" ENTRADA PARADA IKESTEI JATETXEA COMIDA TIEMPO 90'	0,00
				<input type="text"/>	
				<input type="text"/>	
				<input type="text"/>	
				<input type="text"/>	

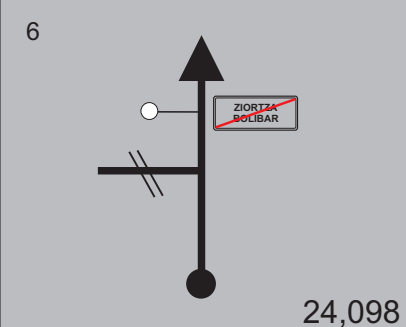

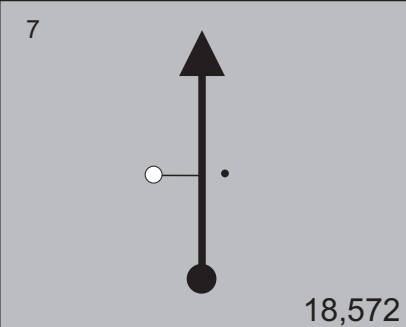

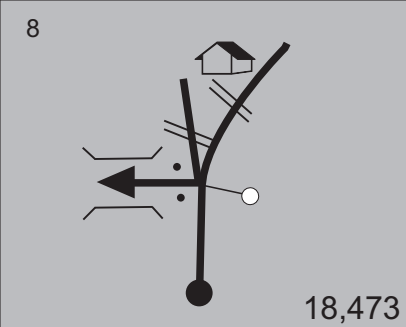

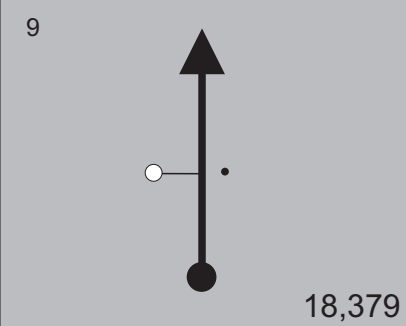

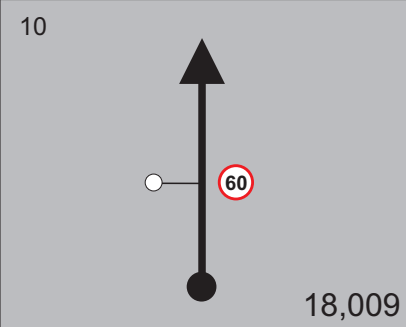




VI CONCENTRACION DE HISTORICOS RAC VASCO NAVARRO		SECCION 1 SECTOR 1	42,94 Km.
ZP-5 MUNITIBAR (Ikestei Jatetxea)	 ZP-6 ANGIOZAR (Parking Txaberri Kalea)	C.H. 1 A C.H. 2	01:00 Min.
			42,94 Km/h.

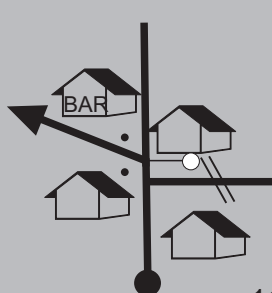
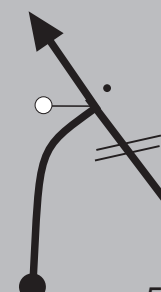
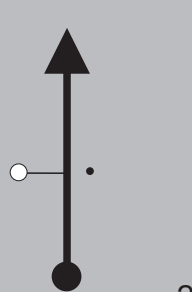
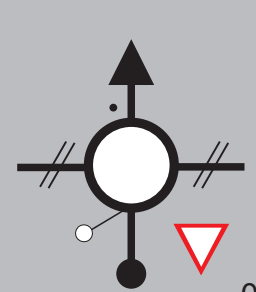

DISTANCIA		DIRECCION	ZONA PASO INICIO / FIN	INFORMACIONES	Kms. REGRES.
TOTAL	PARCIAL				
0,000	0,000	1  26,940	INICIO ZP - 5	LOCAL N 43° 15' 27" W 02° 31' 42" SALIDA ENTRE LOS CONTENEDORES POSTES MADERA ZONA DE PASO Nº 5 "MUNITIBAR"	42,940
0,326	0,326	2  26,614		LOCAL / BI-633 = BI-633 	42,614
0,490	0,164	3  26,450		BI-633 / BI-2224 = BI-2224 	42,450
0,704	0,214	4  26,236		BI-2224 	42,236
2,220	1,516	5  24,720		BI-2224   ATRAVESAR BOLIBAR CON PRECAUCION	40,720


 0,622

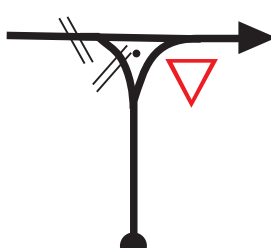




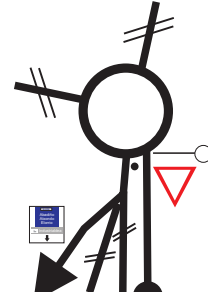



VI CONCENTRACION DE HISTORICOS RAC VASCO NAVARRO		SECCION 1 SECTOR 1	42,94 Km.
ZP-5 MUNITIBAR (Ikestei Jatetxea)	 ZP-6 ANGIOZAR (Parking Txaberri Kalea)	C.H. 1 A C.H. 2	01:00 Min.
			42,94 Km/h.


DISTANCIA		DIRECCION	ZONA PASO INICIO / FIN	INFORMACIONES	Kms. REGRES.
TOTAL	PARCIAL				
2,842	0,622	6 		BI-2224 	40,098
8,368	5,526	7 		BI-2224 	34,572
8,467	0,099	8 		BI-2224 / BI-3231 = BI-3231 	34,473
8,561	0,094	9 		BI-3231 	34,379
8,931	0,370	10 		BI-3231 	34,009

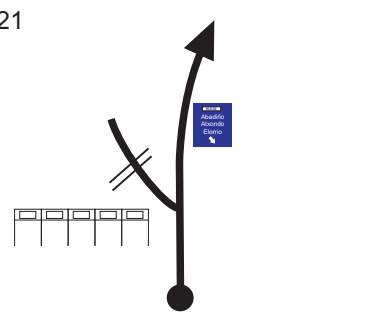

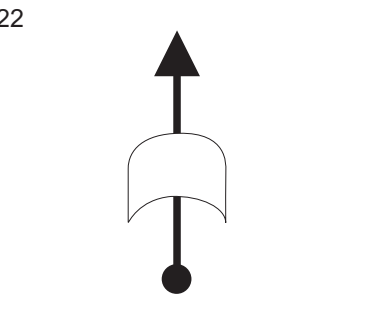
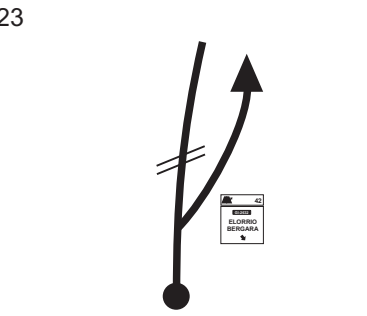

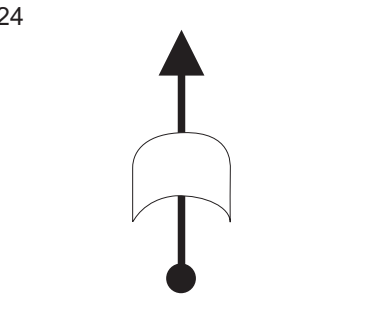
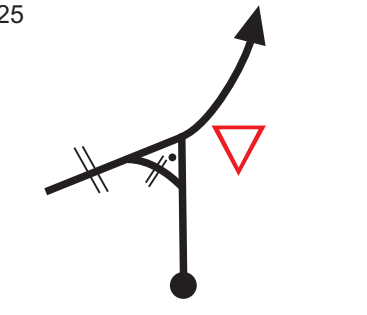

VI CONCENTRACION DE HISTORICOS RAC VASCO NAVARRO		SECCION 1 SECTOR 1	42,94 Km.
ZP-5 MUNITIBAR (Ikestei Jatetxea)	 ZP-6 ANGIOZAR (Parking Txaberri Kalea)	C.H. 1 A C.H. 2	01:00 Min.
			42,94 Km/h.


DISTANCIA		DIRECCION	ZONA PASO INICIO / FIN	INFORMACIONES	Kms. REGRES.
TOTAL	PARCIAL				
15,833	6,902	11 		BI-3231 / BI-3222 = BI-3222 14 DURANGO Urrutxua	27,107
21,332	5,499	12 		BI-3222 / BI-3232 = BI-3232 DURANGO	21,608
24,483	3,151	13 		BI-3232 OROBIO	18,457
26,940	2,457	14 	FIN ZP - 5	BI-3232 Arriandi	16,000
27,29	0,35	15 		POLIGONO ARRIANDI GIRAR 360° DONOSTIA S. SEBASTIAN	15,65

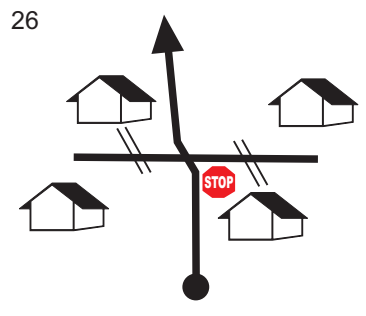

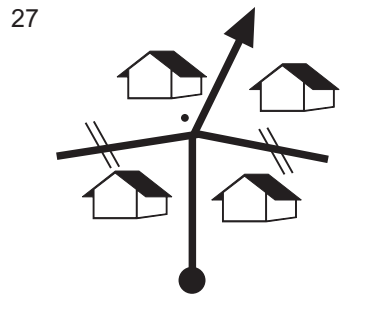

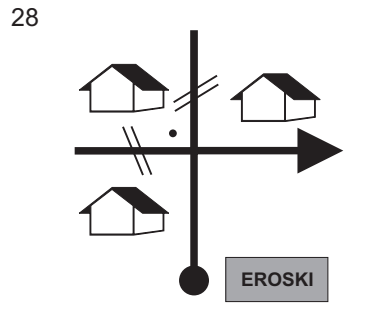

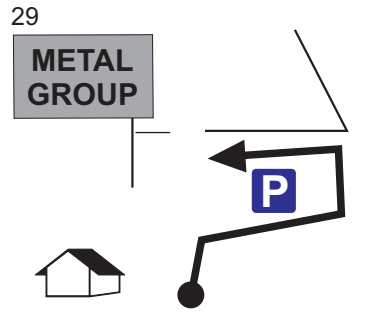
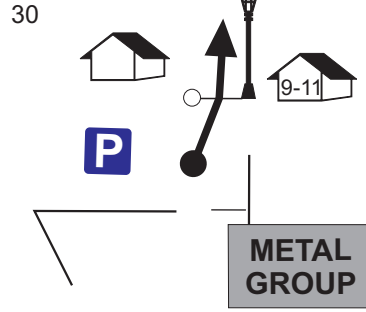
VI CONCENTRACION DE HISTORICOS RAC VASCO NAVARRO		SECCION 1 SECTOR 1	42,94 Km.
ZP-5 MUNITIBAR (Ikestei Jatetxea)	 ZP-6 ANGIOZAR (Parking Txaberri Kalea)	C.H. 1 A C.H. 2	01:00 Min.
			42,94 Km/h.

DISTANCIA		DIRECCION	ZONA PASO INICIO / FIN	INFORMACIONES	Kms. REGRES.
TOTAL	PARCIAL				
27,66	0,37	16 		INCORPORACION N-634  DONOSTIA S. SEBASTIAN	15,28
30,12	2,46	17 		N-634  DONOSTIA / S. SEBASTIAN	12,82
32,17	2,05	18 		N-634	10,77
32,71	0,54	19 		N-634 / N-636 = N-636  N-636 Elorrio N-636 Abadiño Atxondo Elorrio Industrialdea	10,23
33,13	0,42	20 		N-636 	9,81


VI CONCENTRACION DE HISTORICOS RAC VASCO NAVARRO		SECCION 1 SECTOR 1	42,94 Km.
ZP-5 MUNITIBAR (Ikestei Jatetxea)		ZP-6 ANGIOZAR (Parking Txaberri Kalea)	01:00 Min.
		C.H. 1 A C.H. 2	42,94 Km/h.

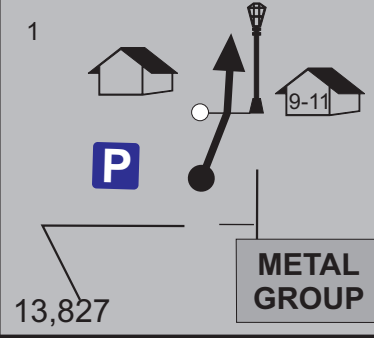
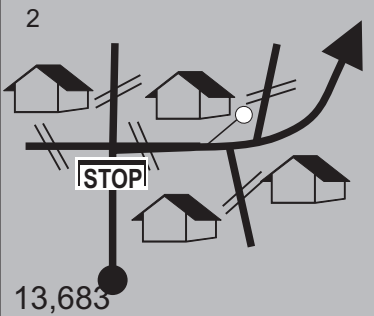
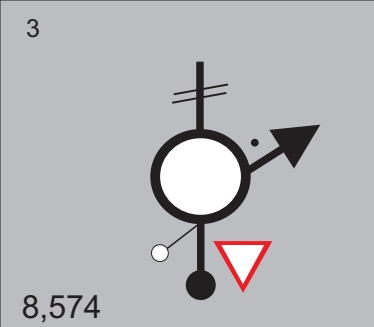

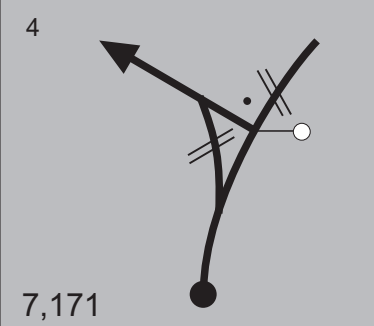

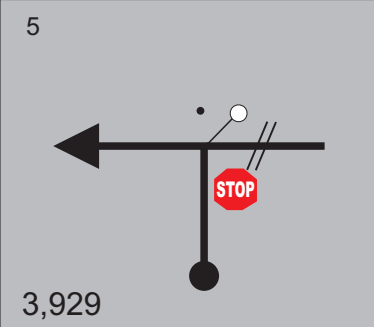


DISTANCIA		DIRECCION	ZONA PASO INICIO / FIN	INFORMACIONES	Kms. REGRES.
TOTAL	PARCIAL				
33,46	0,33	21 		N-636  SEGUIR HASTA SALIDA 42	9,48
34,52	1,06	22 		N-636 TUNEL DE "GAZTELUA"	8,42
40,91	6,39	23 		N-636 / BI-3331 = BI-3331 	2,03
41,32	0,41	24 		BI-3331	1,62
41,53	0,21	25 		BI-3331  BERGARA BI-2632	1,41

VI CONCENTRACION DE HISTORICOS RAC VASCO NAVARRO		SECCION 1 SECTOR 1	42,94 Km.
ZP-5 MUNITIBAR (Ikestei Jatetxea)		ZP-6 ANGIOZAR (Parking Txaberri Kalea)	01:00 Min.
		C.H. 1 A C.H. 2	42,94 Km/h.


DISTANCIA		DIRECCION	ZONA PASO INICIO / FIN	INFORMACIONES	Kms. REGRES.
TOTAL	PARCIAL				
42,23	0,70	26 		BI-2632 	0,71
42,40	0,17	27 		BI-2632 	0,54
42,71	0,31	28 		BI-2632 / TXANBERRI KALEA  ENTRAR MUY DESPACIO COCHES SALIENDO A ZP-6	0,23
42,89	0,18	29 		PARKING JUNTO A METAL GROUP DAR LA VUELTA EN EL PARKING PREPARARSE PARA LA SALIDA EN FAROLA FRENTE A CASAS 9-11	0,05
42,94	0,05	30 		TXANBERRI KALEA SALIDA EN FAROLA FRENTE A CASAS 9-11 ZONA DE PASO N° 6 "ANGIOZAR"	0,00

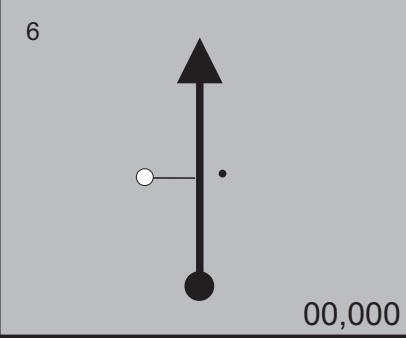
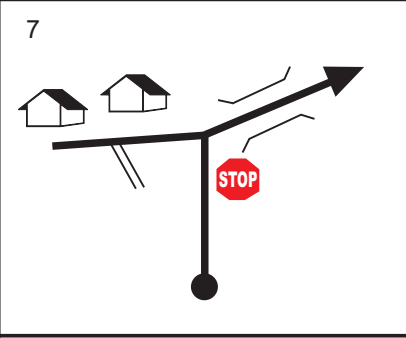

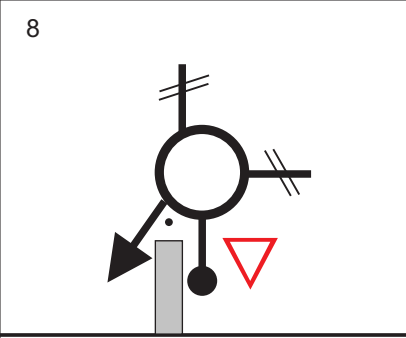

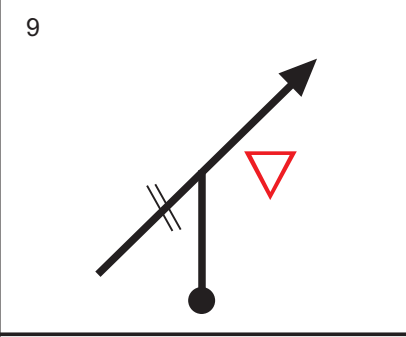

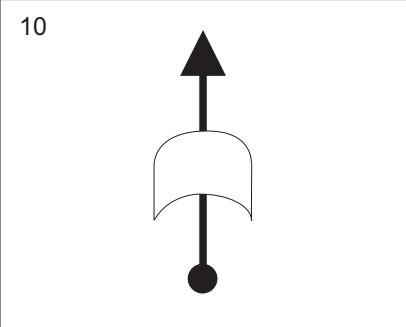



VI CONCENTRACION DE HISTORICOS RAC VASCO NAVARRO		SECCION 1 SECTOR 1	28,64 Km.
ZP-6 ANGIOZAR (Parking Txaberri Kalea)	 FINAL ZUMARRAGA (Euskadi Enparantza)	C.H. 1 A C.H. 2	00:38 Min.
			45,22 Km/h.

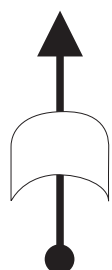
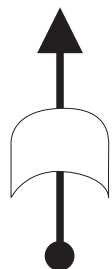

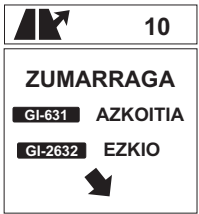
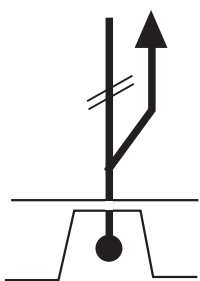

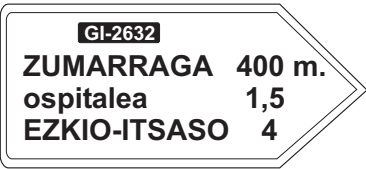
DISTANCIA		DIRECCION	ZONA DE PASO INICIO/FIN	INFORMACIONES	Kms. REGRES.
TOTAL	PARCIAL				
0,000	0,000	1  13,827	INICIO ZP - 6	TXANBERRI KALEA N 43° 07' 48" W 02° 32' 04" SALIDA EN FAROLA FRENTE A CASAS 9-11 ZONA DE PASO Nº 6 "ANGIOZAR"	28,640
0,144	0,144	2  13,683		BI-2632 / GI-2639 = GI-2639 STOP STOP EN EL SUELO	28,496
5,253	5,109	3  8,574		GI-2639 / GI-3360 = GI-3360  GI-2639 ARRASATE MONDRAGON 10	23,387
6,656	1,403	4  7,171		GI-3360  BERGARA	21,984
9,898	3,242	5  3,929		 "ANGIOZAR" GI-3360  5 BERGARA	18,742







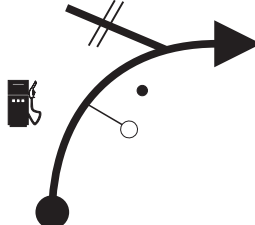





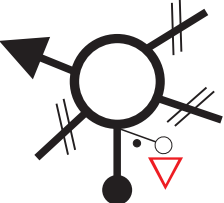


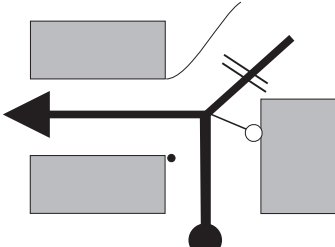

VI CONCENTRACION DE HISTORICOS RAC VASCO NAVARRO		SECCION 1 SECTOR 1	28,64 Km.
ZP-6 ANGIOZAR (Parking Txaberri Kalea)	 FINAL ZUMARRAGA (Euskadi Enparantza)	C.H. 1 A C.H. 2	00:38 Min.
			45,22 Km/h.


DISTANCIA		DIRECCION	ZONA PASO INICIO / FIN	INFORMACIONES	Kms. REGRES.
TOTAL	PARCIAL				
13,827	3,929	6 	FIN ZP - 6	GI-3360 BERGARA	14,813
14,26	0,43	7 		GI-3360 	14,38
15,02	0,76	8 		GI-3360 / GI-632 = GI-632  GI-632 ZUMARRAGA	13,62
15,71	0,69	9 		GI-632  INCORPORACION A LA CARRETERA GI-632 SEGUIR POR GI-632 HASTA SALIDA 10	12,93
16,70	0,99	10 		GI-632 TUNEL DE "ZUBIAURRE"	11,94

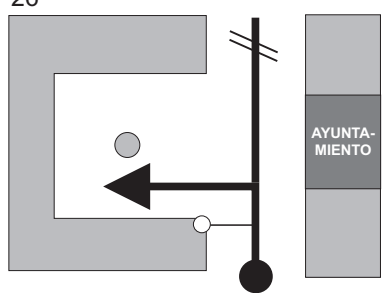
VI CONCENTRACION DE HISTORICOS RAC VASCO NAVARRO		SECCION 1 SECTOR 1	28,64 Km.
ZP-6 ANGIOZAR (Parking Txaberri Kalea)		FINAL ZUMARRAGA (Euskadi Enparantza)	00:38 Min.
		C.H. 1 A C.H. 2	45,22 Km/h.

DISTANCIA		DIRECCION	ZONA PASO INICIO / FIN	INFORMACIONES	Kms. REGRES.
TOTAL	PARCIAL				
22,63	5,93	16 		AAA TUNEL DE "DESCARGA"	6,01
25,46	2,83	17 		TUNEL DE "ARGISAO"	3,18
26,51	1,05	18 		GI-632 / GI-631 = GI-631 	2,13
27,12	0,61	19 		GI-631 COGER CARRIL DERECHO	1,52
27,40	0,28	20 		GI-631 / GI-2632 = GI-2632 	1,24

VI CONCENTRACION DE HISTORICOS RAC VASCO NAVARRO		SECCION 1 SECTOR 1	28,64 Km.
ZP-6 ANGIOZAR (Parking Txaberri Kalea)		FINAL ZUMARRAGA (Euskadi Enparantza)	00:38 Min.
		C.H. 1 A C.H. 2	45,22 Km/h.

DISTANCIA		DIRECCION	ZONA PASO INICIO / FIN	INFORMACIONES	Kms. REGRES.
TOTAL	PARCIAL				
27,77	0,37	21 		C/ SAN GREGORIO  ZUMARRAGA 	0,87
28,06	0,29	22 		C/ ELIZKALE  Gasolinera GALP hiriaren erdialdea 	0,58
28,27	0,21	23 		C/ BIDEZAR  udaletxea 	0,37
28,49	0,22	24 		C/ PIEDAD  udaletxea 	0,15
28,55	0,06	25 		C/ SORALUZE udaletxea 	0,09

VI CONCENTRACION DE HISTORICOS RAC VASCO NAVARRO		SECCION 1 SECTOR 1	28,64 Km.
ZP-6 ANGIOZAR (Parking Txaberri Kalea)		FINAL ZUMARRAGA (Euskadi Enparantza)	00:38 Min.
		C.H. 1 A C.H. 2	45,22 Km/h.

DISTANCIA		DIRECCION	ZONA PASO INICIO / FIN	INFORMACIONES	Kms. REGRES.
TOTAL	PARCIAL				
28,64	0,09	26 		<input type="text" value="EUSKADI ENPARANTZA"/> N 43° 05' 26" W 02° 18' 51" FINAL RECORRIDO DE LA CONCENTRACION	0,00
				<input type="text"/>	
				<input type="text"/>	
				<input type="text"/>	
				<input type="text"/>	

