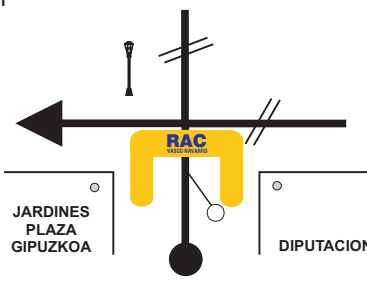


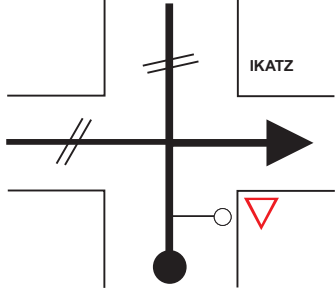

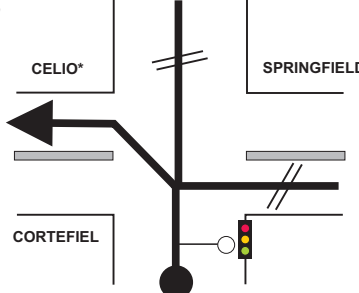

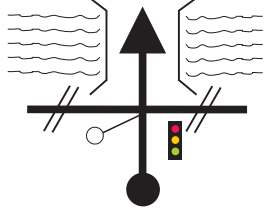

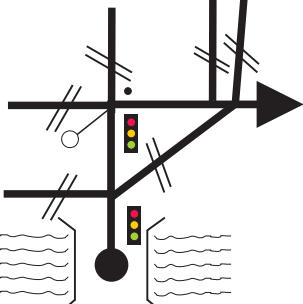


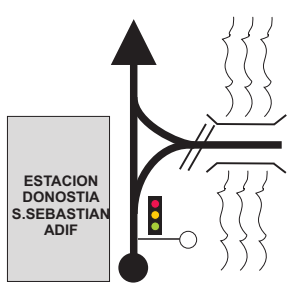

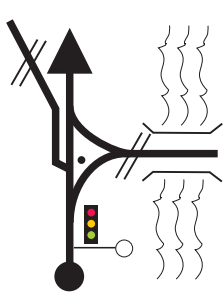

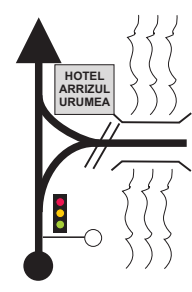

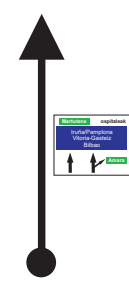
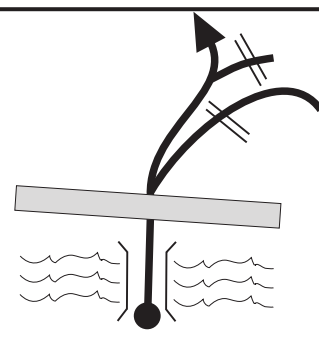



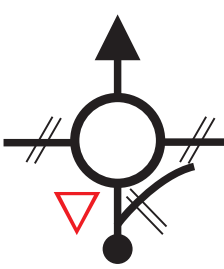

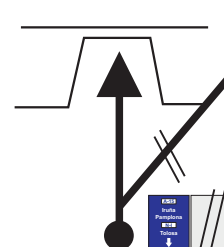
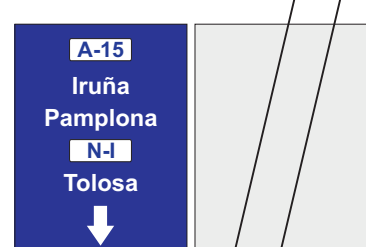




XXII RALLYE VASCO NAVARRO HISTORICO XXII Memorial Ignacio Sunzundegui		SECCION 1 SECTOR 1	23,93 Km.
SALIDA RALLYE SAN SEBASTIAN (Pl. Gipuzkoa)		TR-1 AIA (Pol. Indal. Asteasuko)	00:35 Min.
		C.H. 1 A C.H. 2	41,02 Km/h.

DISTANCIA		DIRECCION	MEDIA KM/H	INFORMACIONES	Kms. REGRES.
TOTAL	PARCIAL				
0,00	0,00	<p>1</p> 		<p>PLAZA GIPUZKOA</p> <p>N 43° 19' 14" W 01° 58' 56"</p>  <p>CH - 1</p>  <p>SALIDA RALLYE</p>	23,93
0,07	0,07	<p>2</p> 		<p>C/ IDIAKEZ</p> 	23,86
0,16	0,09	<p>3</p> 		<p>AVDA. DE LA LIBERTAD</p> 	23,77
0,34	0,18	<p>4</p> 		<p>PTE. SANTA CATALINA</p>  <p>EN EL PUENTE, COGER EL CARRIL DERECHO</p>	23,59
0,51	0,17	<p>5</p> 		<p>AVDA. DE FRANCIA</p>  <p>norabide guztiak todas direcciones </p>	23,42

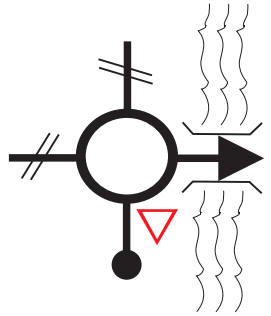


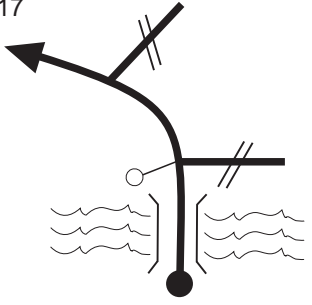
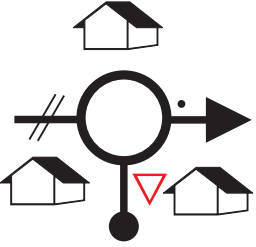


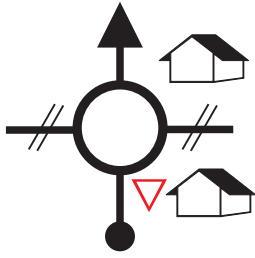

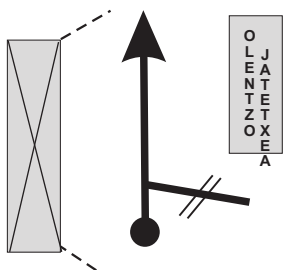
XXII RALLYE VASCO NAVARRO HISTORICO XXII Memorial Ignacio Sunzundegui		SECCION 1 SECTOR 1	23,93 Km.
SALIDA RALLYE SAN SEBASTIAN (Pl. Gipuzkoa)		TR-1 AIA (Pol. Indal. Asteasuko)	00:35 Min.
		C.H. 1 A C.H. 2	41,02 Km/h.

DISTANCIA		DIRECCION	MEDIA KM/H	INFORMACIONES	Kms. REGRES.
TOTAL	PARCIAL				
0,95	0,44	6 		PASEO FEDERICO GARCIA LORCA 	22,98
1,60	0,65	7 		PASEO DEL URUMEA  <div style="display: flex; flex-direction: column; align-items: center;"> <div style="background-color: #0056b3; color: white; padding: 5px; margin-bottom: 5px;">Frantzia Francia ↑</div> <div style="background-color: #0056b3; color: white; padding: 5px; margin-bottom: 5px;">Vitoria Gasteiz ↑</div> <div style="background-color: #0056b3; color: white; padding: 5px;">Bilbao ↑</div> </div>	22,33
1,95	0,35	8 		PASEO DEL URUMEA 	21,98
2,03	0,08	9 		PASEO DEL URUMEA <div style="border: 1px solid black; padding: 5px; margin: 5px 0;"> Martutene ospitaleak Iruña/Pamplona Vitoria-Gasteiz Bilbao </div> <div style="display: flex; justify-content: center; align-items: center; gap: 10px;"> <div style="text-align: center;">↑</div> <div style="text-align: center;">↑ Amara</div> </div> <p style="text-align: center;">COGER LOS CARRILES IZQUIERDOS</p>	21,90
2,22	!! !!	10 		GI-41	21,71

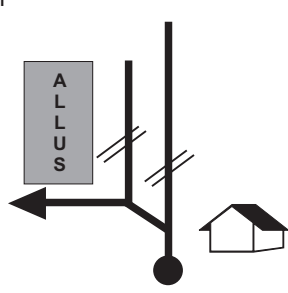
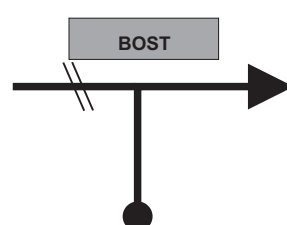
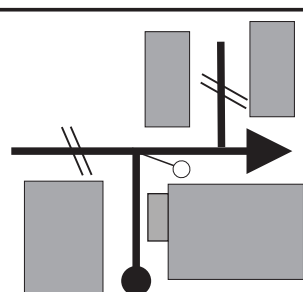

XXII RALLYE VASCO NAVARRO HISTORICO XXII Memorial Ignacio Sunzundegui		SECCION 1 SECTOR 1	23,93 Km.
SALIDA RALLYE SAN SEBASTIAN (Pl. Gipuzkoa)		TR-1 AIA (Pol. Indal. Asteasuko)	00:35 Min.
		C.H. 1 A C.H. 2	41,02 Km/h.

DISTANCIA		DIRECCION	MEDIA KM/H	INFORMACIONES	Kms. REGRES.
TOTAL	PARCIAL				
2,38	0,16	11 		GI-41A-15	21,55
3,60	1,22	12 		A-15  SEGUIR POR LA A-15 HASTA LA INCORPORACION CON LA N-I EN ANDOAIN	20,33
15,09	11,49	13 		A-15 / N-I = N-I 	8,84
15,85	0,76	14 		N-I  INCORPORARSE A LA N-I HASTA LA SALIDA 443	8,08
19:30	3,45	15 		N-I / GI-2631 = GI-2631 	4,63

XXII RALLYE VASCO NAVARRO HISTORICO XXII Memorial Ignacio Sunzundegui		SECCION 1 SECTOR 1	23,93 Km.
SALIDA RALLYE SAN SEBASTIAN (Pl. Gipuzkoa)		TR-1 AIA (Pol. Indal. Asteasuko)	00:35 Min.
		C.H. 1 A C.H. 2	41,02 Km/h.

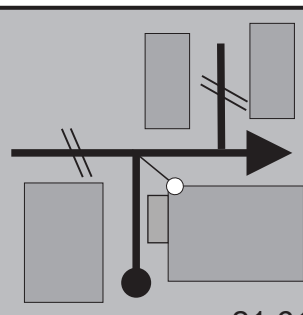

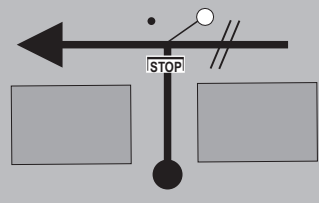

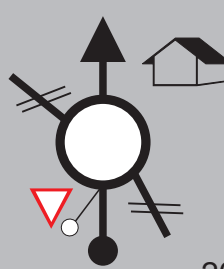


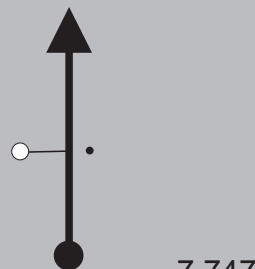




DISTANCIA		DIRECCION	MEDIA KM/H	INFORMACIONES	Kms. REGRES.
TOTAL	PARCIAL				
20,12	0,82	16 		GI-2631  GI-2631 ASTEASU 4 	3,81
20,28	0,16	17 		GI-2631	3,65
21,49	1,21	18 		GI-2631  GI-2631 ASTEASU 4 	2,44
21,84	0,35	19 		GI-2631 	2,09
23,08	1,24	20 		GI-2631	0,85

XXII RALLYE VASCO NAVARRO HISTORICO XXII Memorial Ignacio Sunsundegui		SECCION 1 SECTOR 1	23,93 Km.
SALIDA RALLYE SAN SEBASTIAN (Pl. Gipuzkoa)		TR-1 AIA (Pol. Indal. Asteasuko)	00:35 Min.
		C.H. 1 A C.H. 2	41,02 Km/h.

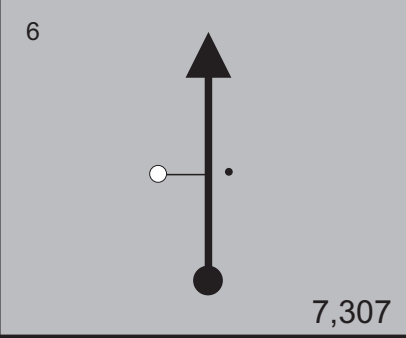

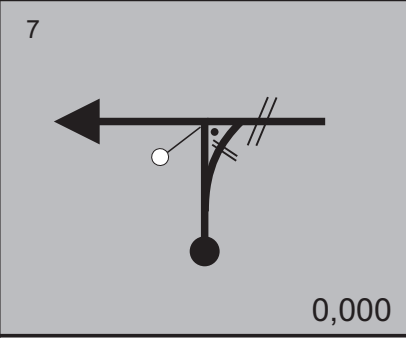






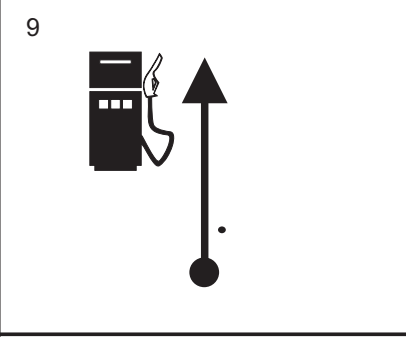

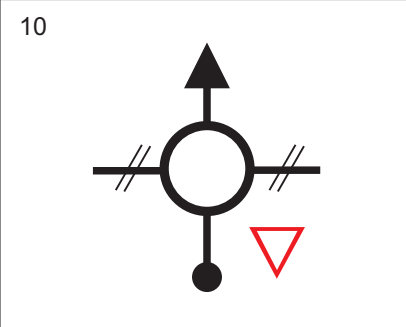

DISTANCIA		DIRECCION	MEDIA KM/H	INFORMACIONES	Kms. REGRES.
TOTAL	PARCIAL				
23,75	0,67	21 		<input type="text" value="POL. IND. ASTEASUKO"/> ¡ATENCIÓN DEJAR CARRETERA PRINCIPAL Y ENTRAR EN EL POLIGONO INDUSTRIAL FRENTE A TALLERES ALLUS!	0,18
23,84	0,09	22 		<input type="text" value="POL. IND. ASTEASUKO"/>	0,09
23,93	0,09	23 		<input type="text" value="POL.IND. ASTEASUKO"/>  SALIDA EN EL CRUCE SALIDA TR-1	0,00
				<input type="text"/>	
				<input type="text"/>	







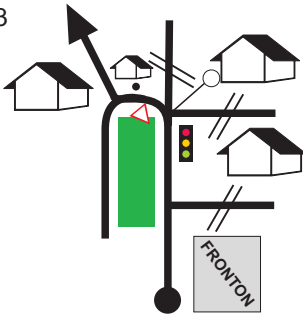

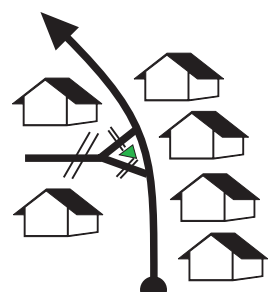
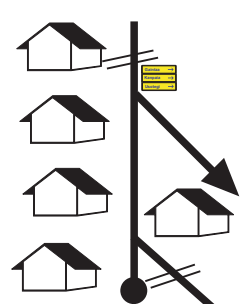

XXII RALLYE VASCO NAVARRO HISTORICO XXII Memorial Ignacio Sunzundegui		SECCION 1 SECTOR 1	30,47 Km.
TR-1 AIA (Pol. Indal. Asteasuko)	 TR-2 MEAGAS (Getaria-Poztuagaz Kalea)	C.H. 1 A C.H. 2	00:43 Min.
			42,52 Km/h.

DISTANCIA		DIRECCION	MEDIA KM/H	INFORMACIONES	Kms. REGRES.
TOTAL	PARCIAL				
0,000	0,000	1 	49,9	POL. IND. ASTEASUKO  N 43° 11' 24" W 02° 05' 02" SALIDA EN EL CRUCE AUTOSALIDA SALIDA TR-1	30,470
0,079	0,079	2 		POL. IND. ASTEASUKO - GI-2631 STOP EN EL SUELO  GI-2631 2 ASTEASU	30,391
0,999	0,920	3 		GI-2631   GI-2631 AIA 13	29,471
13,863	12,864	4 	30,0	GI-3631  AIA	16,607
14,170	0,307	5 		GI-2631   GI-2631 ORIO 10 ZARAUZ 11	16,300

XXII RALLYE VASCO NAVARRO HISTORICO XXII Memorial Ignacio Sunsundegui		SECCION 1 SECTOR 1	30,47 Km.
TR-1 AIA (Pol. Indal. Asteasuko)	 TR-2 MEAGAS (Getaria-Poztuagaz Kalea)	C.H. 1 A C.H. 2	00:43 Min.
			42,52 Km/h.


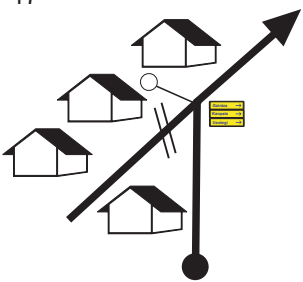

DISTANCIA		DIRECCION	MEDIA KM/H	INFORMACIONES	Kms. REGRES.
TOTAL	PARCIAL				
14,303	0,133	6 	49,9	GI-2631 	16,167
21,610	7,307	7 		GI-2631 / N-634 = N-634  TR - 1   LLEGADA TR-1	8,860
23,73	2,12	8 		N-634  	6,74
23,96	0,23	9 		N-634 "ZARAUTZ"  ATRAVERESAR ZARAUTZ POR LA CRTRA. N-634 Y SEGUIR DIRECCION BILBAO	6,51
24,67	0,71	10 		N-634 	5,80

XXII RALLYE VASCO NAVARRO HISTORICO XXII Memorial Ignacio Sunzundegui		SECCION 1 SECTOR 1	30,47 Km.
TR-1 AIA (Pol. Indal. Asteasuko)	 TR-2 MEAGAS (Getaria-Poztuagaz Kalea)	C.H. 1 A C.H. 2	00:43 Min.
			42,52 Km/h.

DISTANCIA		DIRECCION	MEDIA KM/H	INFORMACIONES	Kms. REGRES.
TOTAL	PARCIAL				
25,52	0,85	11 		N-634 	4,95
28,57	3,05	12 		N-634 	1,90
29,19	0,62	13 		N-634 / GI-3391 = GI-3391 	1,28
29,51	0,32	14 		GI-3391 - URBANO	0,96
29,73	0,22	15 		GI-3391 / POZTUAGA K.= POZTUAGA K. 	0,74

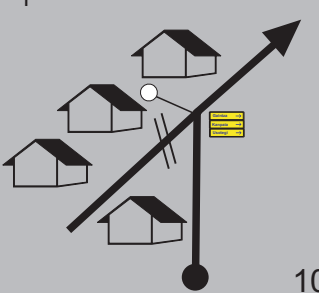

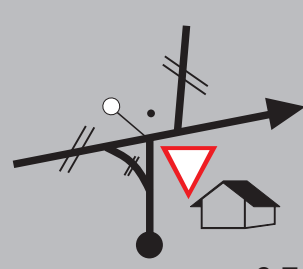

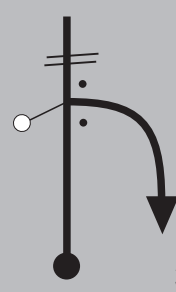



 0,35

XXII RALLYE VASCO NAVARRO HISTORICO XXII Memorial Ignacio Sunzundegui		SECCION 1 SECTOR 1	30,47 Km.
TR-1 AIA (Pol. Indal. Asteasuko)	 TR-2 MEAGAS (Getaria-Poztuagaz Kalea)	C.H. 1 A C.H. 2	00:43 Min.
			42,52 Km/h.






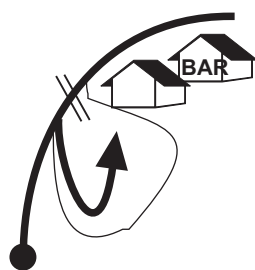
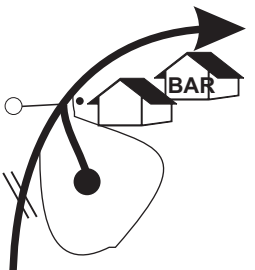


DISTANCIA		DIRECCION	MEDIA KM/H	INFORMACIONES	Kms. REGRES.
TOTAL	PARCIAL				
30,08	0,35	16 		POZTUAGA KALEA EN LA ROTONDA GIRAR 360°	0,39
30,47	0,39	17 		POZTUAGAK. / GI-3391 = GI-3391  TR - 2 Gaintza → Kanpaia → Usotegi → SALIDA TR-2	0,00



XXII RALLYE VASCO NAVARRO HISTORICO XXII Memorial Ignacio Sunsumdegui		SECCION 1 SECTOR 1	17,25 Km.
TR-2 MEAGAS (Getaria-Poztuagaz K.)		TR-3 LASTUR (Itziar - N-634 Hito 36)	00:25 Min.
		C.H. 1 A C.H. 2	41,40 Km/h.

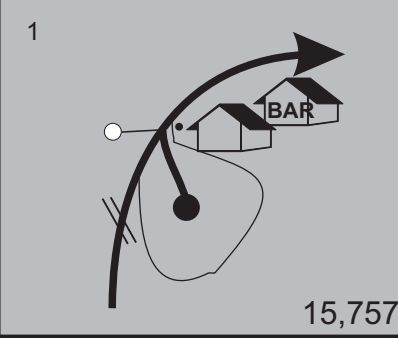


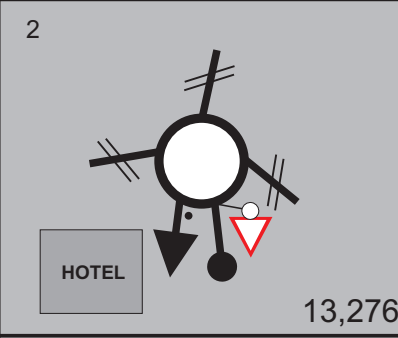


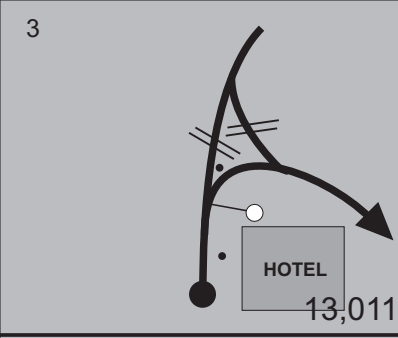


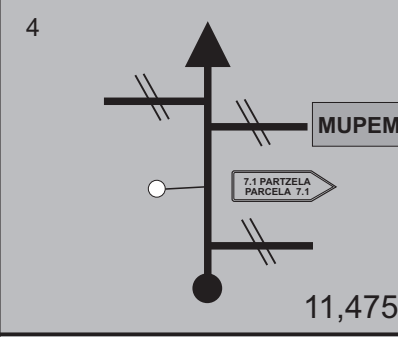

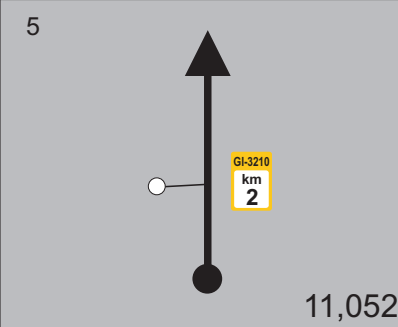

DISTANCIA		DIRECCION	MEDIA KM/H	INFORMACIONES	Kms. REGRES.
TOTAL	PARCIAL				
0,000	0,000	1 	45,0	GI-3391 N 43° 18' 04" W 02° 12' 24"  TR - 2 AUTOSALIDA SALIDA TR-2 Gaintza → Kanpaia → Usotegi →	17,250
3,959	3,959	2 	49,9	GI-3391 / GI-2633 = GI-2633  IRAETA 9	13,291
6,716	2,757	3 		GI-2633 / GI 3760 = GI-3760 ZUMAIA 6	10,534
8,472	1,756	4 		GI-3760	8,778
10,700	2,228	5 		GI-3760 / N-634 = N-634  TR - 2 DEBA BILBAO LLEGADA TR-2	6,550

XXII RALLYE VASCO NAVARRO HISTORICO XXII Memorial Ignacio Sunzundegui		SECCION 1 SECTOR 1	17,25 Km.
TR-2 MEAGAS (Getaria-Poztuagaz K.)		TR-3 LASTUR (Itziar - N-634 Hito 36)	00:25 Min.
		C.H. 1 A C.H. 2	41,40 Km/h.

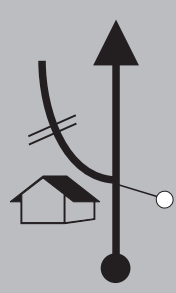
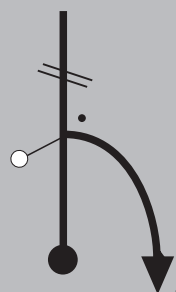
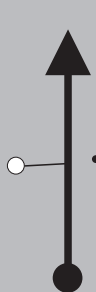

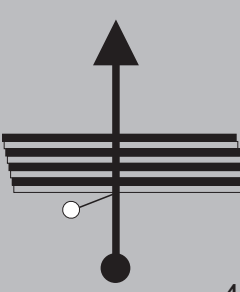
DISTANCIA		DIRECCION	MEDIA KM/H	INFORMACIONES	Kms. REGRES.
TOTAL	PARCIAL				
11,00	0,30	6 		N-634  	6,25
12,16	1,16	7 		N-634	5,09
13,35	1,19	8 		N-636 Gasolinera PETRONOR	3,90
17,18	3,83	9 		PARKING-BAR RESTAURANTE ENTRAR EN PARKING DE GRAVILLA PARADA TECNICA TIEMPO 15'	0,07
17,25	0,07	10 		N-634  TR - 3  SALIDA TR-3	0,00



XXII RALLYE VASCO NAVARRO HISTORICO XXII Memorial Ignacio Sunzundegui		SECCION 1 SECTOR 1	31,82 Km.
TR-3 LASTUR (Itziar - N-634 Hito 36)		TR-4 IXUA (Eibar - Salida Arrate)	00:40 Min.
		C.H. 1 A C.H. 2	47,73 Km/h.

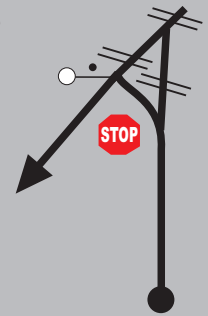







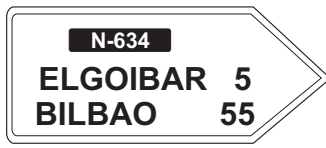





DISTANCIA		DIRECCION	MEDIA KM/H	INFORMACIONES	Kms. REGRES.
TOTAL	PARCIAL				
0,000	0,000	1 	49,9	N-634 N 43° 16' 45" W 02° 18' 37"  TR - 3  SALIDA TR-3	31,820
2,481	2,481	2 		N-634  	29,339
2,746	0,265	3 	45,0	N-634 / GI-3210 = GI-3210  	29,074
4,282	1,536	4 	49,9	GI-3210 	27,538
4,705	0,423	5 		GI-3210 	27,115

XXII RALLYE VASCO NAVARRO HISTORICO XXII Memorial Ignacio Sunzundegui		SECCION 1 SECTOR 1	31,82 Km.
TR-3 LASTUR (Itziar - N-634 Hito 36)		TR-4 IXUA (Eibar - Salida Arrate)	00:40 Min.
		C.H. 1 A C.H. 2	47,73 Km/h.


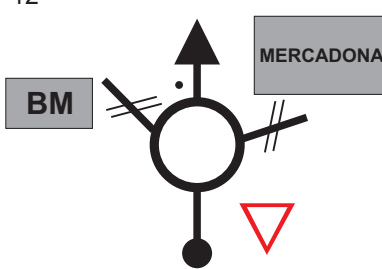

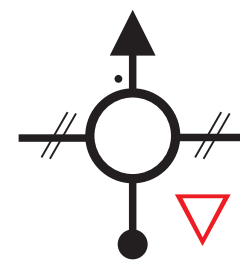

DISTANCIA		DIRECCION	MEDIA KM/H	INFORMACIONES	Kms. REGRES.
TOTAL	PARCIAL				
6,711	2,006	1 		GI-3210	25,109
8,120	1,409	2 	45,0	GI-3210 / GI-3292 = GI-3292 GI-3292 LASTUR 1,3	23,700
9,365	1,245	3 	30,0	GI-3292 LASTUR	22,455
9,768	0,403	4 	48,0	GI-3292 GI-3292 km 6	22,052
11,458	1,690	5 		GI-3292 ¡ATENCIÓN! PASO CANADIENSE	20,362

 4,299







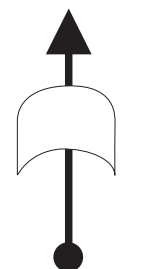
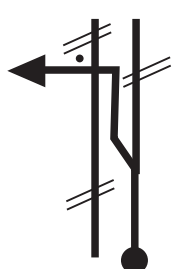




XXII RALLYE VASCO NAVARRO HISTORICO XXII Memorial Ignacio Sunundegui		SECCION 1 SECTOR 1	31,82 Km.
TR-3 LASTUR (Itziar - N-634 Hito 36)		TR-4 IXUA (Eibar - Salida Arrate)	00:40 Min.
		C.H. 1 A C.H. 2	47,73 Km/h.

DISTANCIA		DIRECCION	MEDIA KM/H	INFORMACIONES	Kms. REGRES.
TOTAL	PARCIAL				
15,757	4,299	6 		GI-3292 / N-634 = N-634  TR - 3   62 BILBAO LLEGADA TR-3	16,063
17,92	2,16	7 		N-634  MENDARO	13,90
18,58	0,66	8 		N-634   ELGOIBAR 5 BILBAO 55	13,24
20,21	1,63	9 		N-634  ALTZOLA	11,61
21,80	1,59	10 		N-634   ELGOIBAR 3	10,02

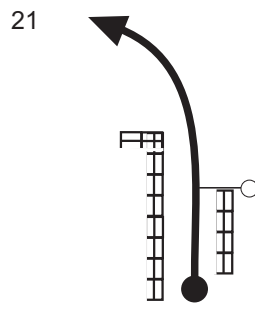

XXII RALLYE VASCO NAVARRO HISTORICO XXII Memorial Ignacio Sunzundegui		SECCION 1 SECTOR 1	31,82 Km.
TR-3 LASTUR (Itziar - N-634 Hito 36)		TR-4 IXUA (Eibar - Salida Arrate)	00:40 Min.
		C.H. 1 A C.H. 2	47,73 Km/h.

DISTANCIA		DIRECCION	MEDIA KM/H	INFORMACIONES	Kms. REGRES.
TOTAL	PARCIAL				
22,55	0,75	11 		N-634 ELGOIBAR	9,27
22,84	0,29	12 		N-634 ELGOIBAR 0,8	8,98
23,14	0,30	13 		N-634 Gasolinera REPSOL EIBAR BILBAO	8,68
23,72	0,58	14 		N-634 EIBAR BILBAO	8,10
24,29	0,57	15 		N-634 EIBAR 5	7,53

XXII RALLYE VASCO NAVARRO HISTORICO XXII Memorial Ignacio Sunsundegui		SECCION 1 SECTOR 1	31,82 Km.
TR-3 LASTUR (Itziar - N-634 Hito 36)		TR-4 IXUA (Eibar - Salida Arrate)	00:40 Min.
		C.H. 1 A C.H. 2	47,73 Km/h.

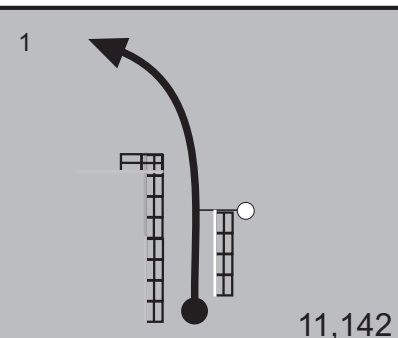

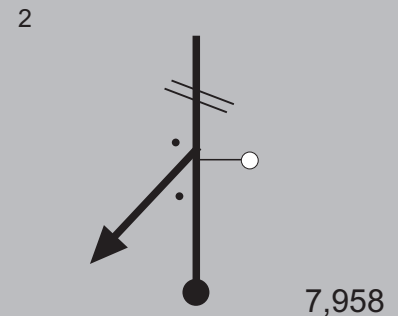

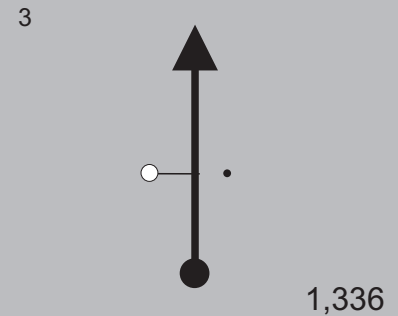

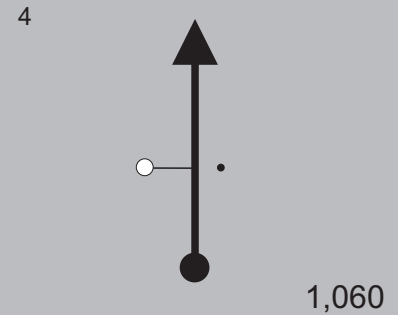

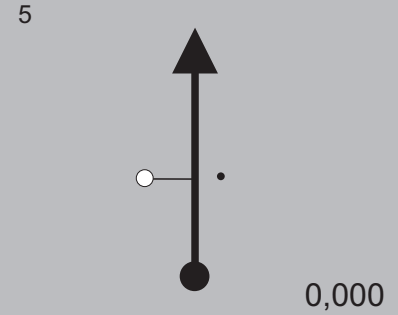

DISTANCIA		DIRECCION	MEDIA KM/H	INFORMACIONES	Kms. REGRES.
TOTAL	PARCIAL				
27,43	3,14	16 		N-634  N-634 EIBAR 3 	4,39
28,56	1,13	17 		N-634  N-634 EIBAR 2 	3,26
30,67	2,11	18 		N-634	1,15
31,08	0,41	19 		N-634 / GI-3950 = GI-3950  STOP EN EL SUELO GI-3950 16 MARKINA 	0,74
31,20	0,12	20 		GI-3950 GI-3950 MARKINA 16 	0,62

XXII RALLYE VASCO NAVARRO HISTORICO XXII Memorial Ignacio Sunsundegui		SECCION 1 SECTOR 1	31,82 Km.
TR-3 LASTUR (Itziar - N-634 Hito 36)		TR-4 IXUA (Eibar - Salida Arrate)	00:40 Min.
		C.H. 1 A C.H. 2	47,73 Km/h.

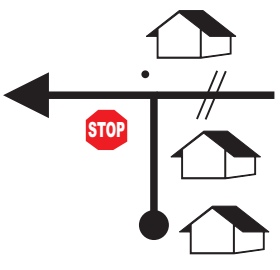

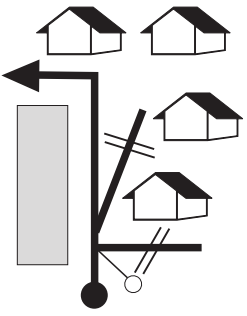
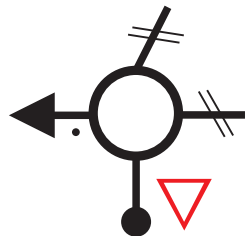



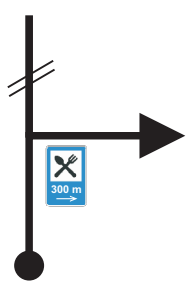

DISTANCIA		DIRECCION	MEDIA KM/H	INFORMACIONES	Kms. REGRES.
TOTAL	PARCIAL				
31,82	0,62	21 		<input type="text" value="GI-3950"/>  ESQUINA BARANDILLA METALICA DCHA. SALIDA TR-4	0,00
				<input type="text"/>	
				<input type="text"/>	
				<input type="text"/>	
				<input type="text"/>	




XXII RALLYE VASCO NAVARRO HISTORICO XXII Memorial Ignacio Sunsundegui		SECCION 1 SECTOR 1	17,77 Km.
TR-4 IXUA (Eibar - Salida Arrate)		PARADA ZIORTZA BOLIBAR (Restaurante Ikestei)	00:24 Min.
			C.H. 1 A C.H. 2

DISTANCIA		DIRECCION	MEDIA KM/H	INFORMACIONES	Kms. REGRES.
TOTAL	PARCIAL				
0,000	0,000	1 	49,9	GI-3950 N 43° 11' 16" W 02° 28' 07"  TR - 4 AUTOSALIDA SALIDA TR-4	17,770
3,184	3,184	2 		GI-3950  12 MARKINA	14,586
9,806	6,622	3 	30,0	BI-3950  Barinaga	7,964
10,082	0,276	4 	40,0	BI-3950  Barinaga	7,688
11,142	1,060	5 		BI-3950  TR - 4 ETEBARRIA LLEGADA TR-4	6,628

XXII RALLYE VASCO NAVARRO HISTORICO XXII Memorial Ignacio Sunsundegui		SECCION 1 SECTOR 1	17,77 Km.
TR-4 IXUA (Eibar - Salida Arrate)		PARADA ZIORTZA BOLIBAR (Restaurante Ikestei)	00:24 Min.
			C.H. 1 A C.H. 2

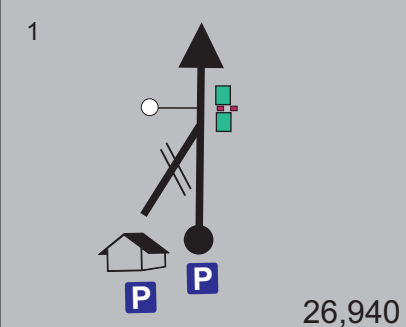

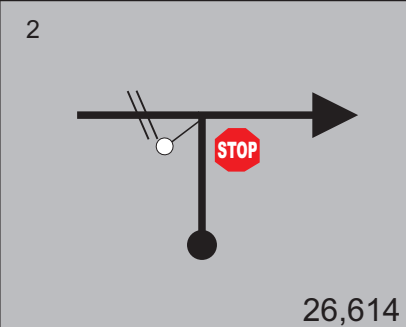

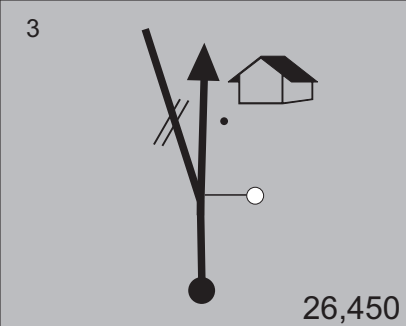

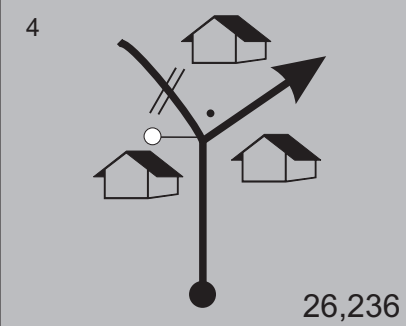

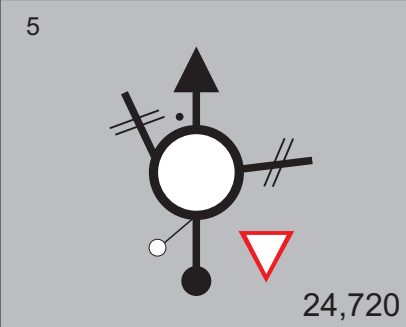

DISTANCIA		DIRECCION	MEDIA KM/H	INFORMACIONES	Kms. REGRES.
TOTAL	PARCIAL				
12,32	1,17	6 		BI-3950 / BI-2636 = BI-2636  2,5 MARKINA	5,45
14,36	2,04	7 		BI-2636 " MARKINA "	3,41
15,36	1,00	8 		BI-2636 / BI-633 = BI-633  BI-633 DURANGO	2,41
16,97	1,61	9 		BI-633  Gasolinera PETRONOR	0,80
17,43	0,46	10 		BI-633 / LOCAL = LOCAL  DEJAR CARRETERA PRINCIPAL	0,34

XXII RALLYE VASCO NAVARRO HISTORICO XXII Memorial Ignacio Sunzundegui		SECCION 1 SECTOR 1	17,77 Km.
TR-4 IXUA (Eibar - Salida Arrate)		PARADA ZIORTZA BOLIBAR (Restaurante Ikestei)	00:24 Min.
		C.H. 1 A C.H. 2	44,43 Km/h.

DISTANCIA		DIRECCION	MEDIA KM/H	INFORMACIONES	Kms. REGRES.
TOTAL	PARCIAL				
17,77	0,34	11 		<input type="text" value="PARKING IKESTEI JATETXEA"/> N 43° 15' 27" W 02° 31' 42" ENTRADA PARADA IKESTEI JATETXEA COMIDA <input type="text" value="TIEMPO 90'"/>	0,00
				<input type="text"/>	
				<input type="text"/>	
				<input type="text"/>	
				<input type="text"/>	

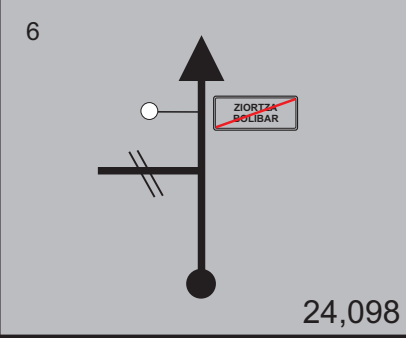

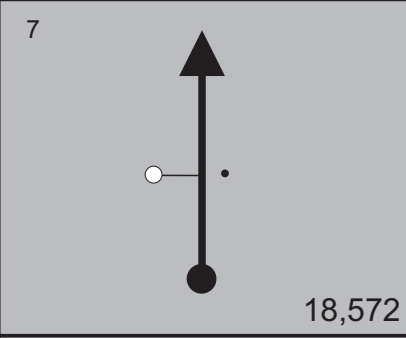

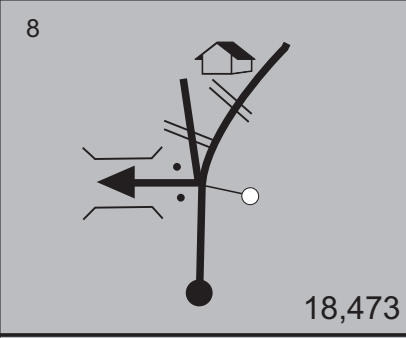

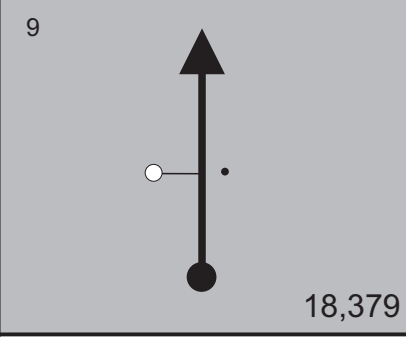

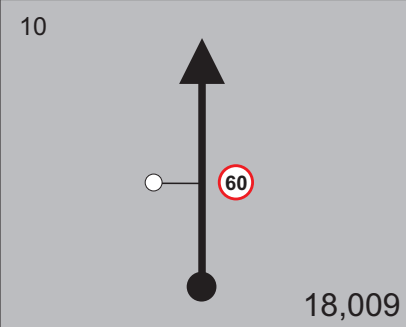



XXII RALLYE VASCO NAVARRO HISTORICO XXII Memorial Ignacio Sunzundegui		SECCION 1 SECTOR 1	42,94 Km.
TR-5 MUNITIBAR (Ikestei Jatetxea)	 TR-6 ANGIOZAR (Parking Txaberri Kalea)	C.H. 1 A C.H. 2	01:00 Min.
			42,94 Km/h.

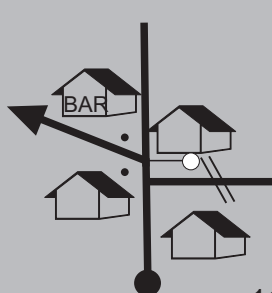




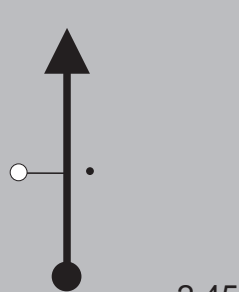

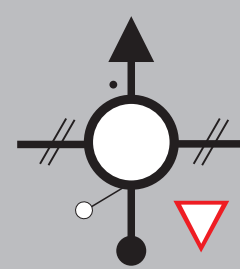



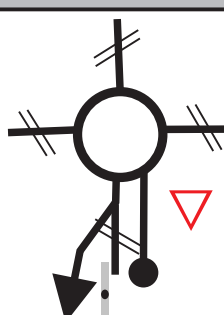


DISTANCIA		DIRECCION	MEDIA KM/H	INFORMACIONES	Kms. REGRES.
TOTAL	PARCIAL				
0,000	0,000	1 	30,0	LOCAL N 43° 15' 27" W 02° 31' 42"  SALIDA ENTRE LOS CONTENEDORES POSTES MADERA AUTOSALIDA SALIDA TR-5	42,940
0,326	0,326	2 		LOCAL / BI-633 = BI-633 	42,614
0,490	0,164	3 		BI-633 / BI-2224 = BI-2224 	42,450
0,704	0,214	4 	49,9	BI-2224 	42,236
2,220	1,516	5 	30,0	BI-2224  GERNIKA LUMO ATRAVESAR BOLIBAR CON PRECAUCION	40,720

 0,622

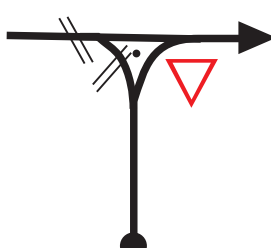




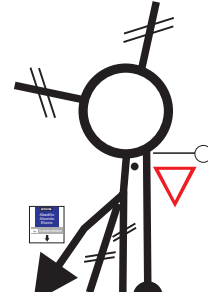



XXII RALLYE VASCO NAVARRO HISTORICO XXII Memorial Ignacio Sunzundegui		SECCION 1 SECTOR 1	42,94 Km.
TR-5 MUNITIBAR (Ikestei Jatetxea)	 TR-6 ANGIOZAR (Parking Txaberri Kalea)	C.H. 1 A C.H. 2	01:00 Min.
			42,94 Km/h.

DISTANCIA		DIRECCION	MEDIA KM/H	INFORMACIONES	Kms. REGRES.
TOTAL	PARCIAL				
2,842	0,622	6 	49,9	BI-2224 	40,098
8,368	5,526	7 		BI-2224 	34,572
8,467	0,099	8 		BI-2224 / BI-3231 = BI-3231 	34,473
8,561	0,094	9 	40,0	BI-3231 	34,379
8,931	0,370	10 	49,9	BI-3231 	34,009

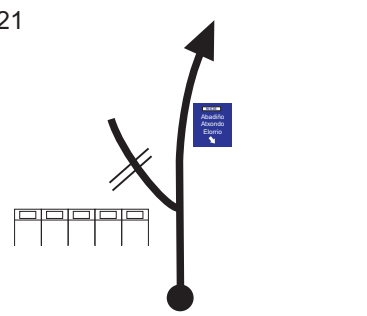

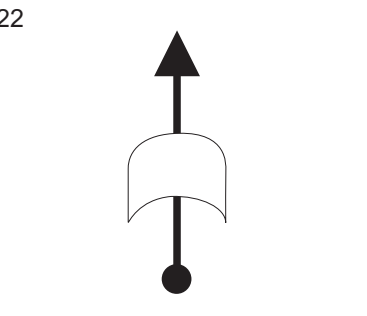
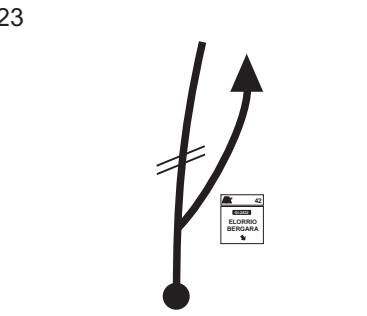


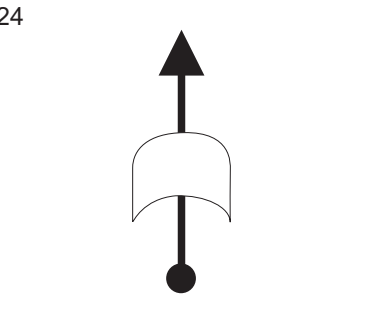
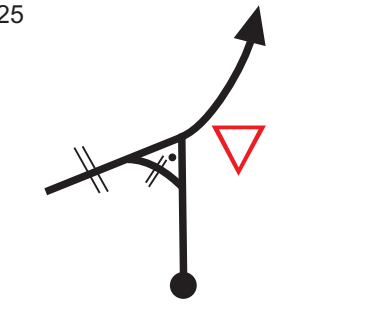


XXII RALLYE VASCO NAVARRO HISTORICO XXII Memorial Ignacio Sunzundegui		SECCION 1 SECTOR 1	42,94 Km.
TR-5 MUNITIBAR (Ikestei Jatetxea)	 TR-6 ANGIOZAR (Parking Txaberri Kalea)	C.H. 1 A C.H. 2	01:00 Min.
			42,94 Km/h.

DISTANCIA		DIRECCION	MEDIA KM/H	INFORMACIONES	Kms. REGRES.
TOTAL	PARCIAL				
15,833	6,902	11 		BI-3231 / BI-3222 = BI-3222  	27,107
21,332	5,499	12 		BI-3222 / BI-3232 = BI-3232 	21,608
24,483	3,151	13 		BI-3232 	18,457
26,940	2,457	14 		BI-3232    LLEGADA TR-5	16,000
27,29	0,35	15 		POLIGONO ARRIANDI  GIRAR 360° 	15,65

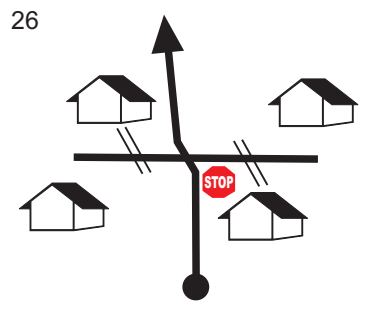

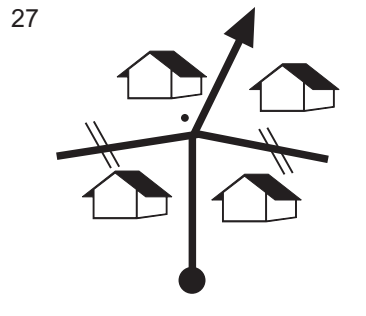

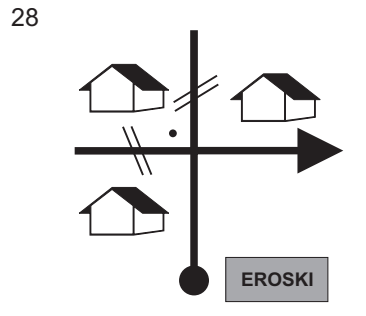

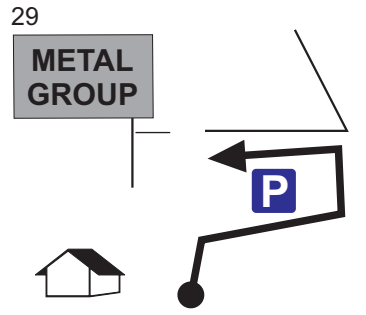
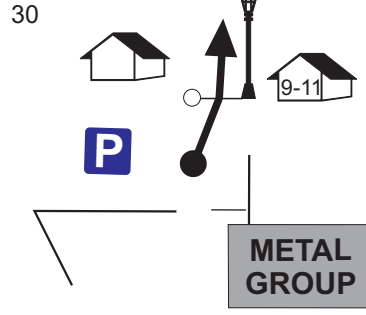

XXII RALLYE VASCO NAVARRO HISTORICO XXII Memorial Ignacio Sunsundegui		SECCION 1 SECTOR 1	42,94 Km.
TR-5 MUNITIBAR (Ikestei Jatetxea)	 TR-6 ANGIOZAR (Parking Txaberri Kalea)	C.H. 1 A C.H. 2	01:00 Min.
			42,94 Km/h.

DISTANCIA		DIRECCION	MEDIA KM/H	INFORMACIONES	Kms. REGRES.
TOTAL	PARCIAL				
27,66	0,37	16 		INCORPORACION N-634  DONOSTIA S. SEBASTIAN	15,28
30,12	2,46	17 		N-634  DONOSTIA / S. SEBASTIAN	12,82
32,17	2,05	18 		N-634	10,77
32,71	0,54	19 		N-634 / N-636 = N-636  N-636 Elorrio N-636 Abadiño Atxondo Elorrio Industrialdea	10,23
33,13	0,42	20 		N-636 	9,81

XXII RALLYE VASCO NAVARRO HISTORICO XXII Memorial Ignacio Sunzundegui		SECCION 1 SECTOR 1	42,94 Km.
TR-5 MUNITIBAR (Ikestei Jatetxea)	 TR-6 ANGIOZAR (Parking Txaberri Kalea)	C.H. 1 A C.H. 2	01:00 Min.
			42,94 Km/h.

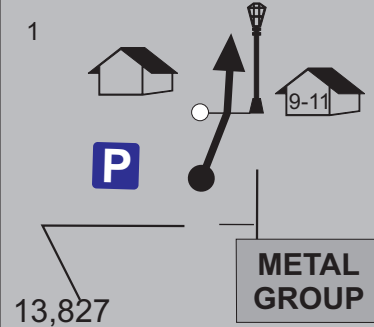

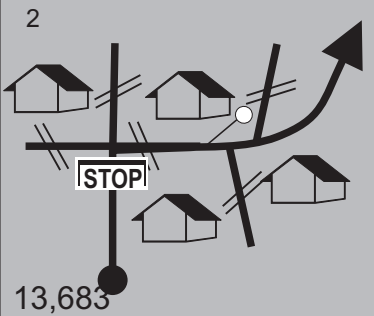

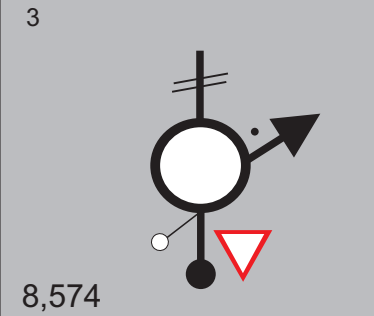


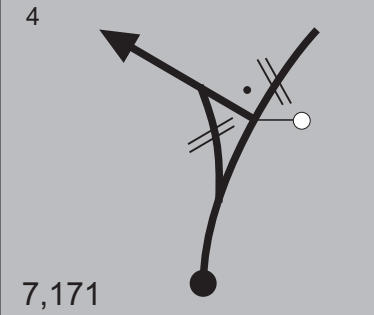

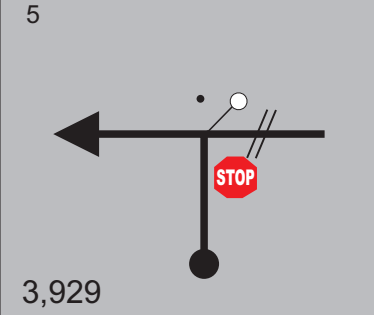


DISTANCIA		DIRECCION	MEDIA KM/H	INFORMACIONES	Kms. REGRES.
TOTAL	PARCIAL				
33,46	0,33	21 		N-636  SEGUIR HASTA SALIDA 42	9,48
34,52	1,06	22 		N-636 TUNEL DE "GAZTELUA"	8,42
40,91	6,39	23 		N-636 / BI-3331 = BI-3331  	2,03
41,32	0,41	24 		BI-3331	1,62
41,53	0,21	25 		BI-3331  	1,41

XXII RALLYE VASCO NAVARRO HISTORICO XXII Memorial Ignacio Sunzundegui		SECCION 1 SECTOR 1	42,94 Km.
TR-5 MUNITIBAR (Ikestei Jatetxea)		TR-6 ANGIOZAR (Parking Txaberri Kalea)	01:00 Min.
		C.H. 1 A C.H. 2	42,94 Km/h.

DISTANCIA		DIRECCION	MEDIA KM/H	INFORMACIONES	Kms. REGRES.
TOTAL	PARCIAL				
42,23	0,70	26 		BI-2632 	0,71
42,40	0,17	27 		BI-2632 	0,54
42,71	0,31	28 		BI-2632 / TXANBERRI KALEA  ENTRAR MUY DESPACIO COCHES SALIENDO A TR-6	0,23
42,89	0,18	29 		PARKING JUNTO A METAL GROUP DAR LA VUELTA EN EL PARKING PREPARARSE PARA LA SALIDA EN FAROLA FRENTE A CASAS 9-11	0,05
42,94	0,05	30 		TXANBERRI KALEA  SALIDA EN FAROLA FRENTE A CASAS 9-11 SALIDA TR-6	0,00

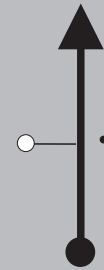

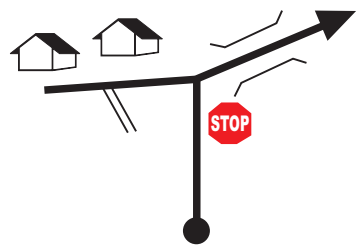

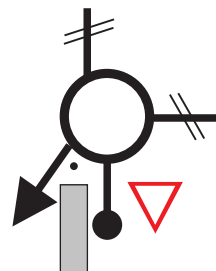

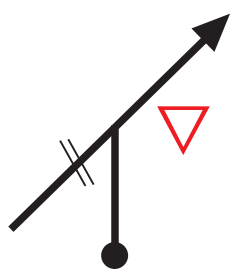

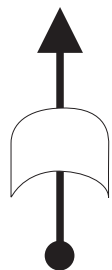


XXII RALLYE VASCO NAVARRO HISTORICO XXII Memorial Ignacio Sunzundegui		SECCION 1 SECTOR 1	28,64 Km.
TR-6 ANGIOZAR (Parking Txaberri Kalea)		PARADA ZUMARRAGA (Euskadi Enparantza)	00:38 Min.
			C.H. 1 A C.H. 2

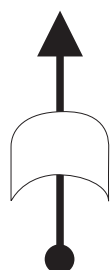
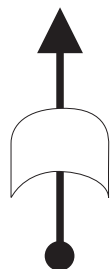

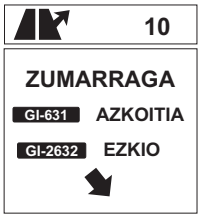
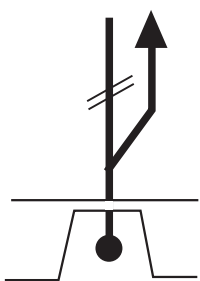

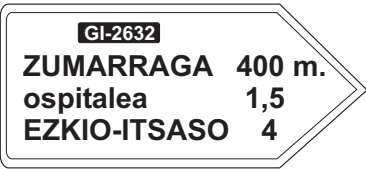
DISTANCIA		DIRECCION	MEDIA KM/H	INFORMACIONES	Kms. REGRES.
TOTAL	PARCIAL				
0,000	0,000	1 	20,0	TXANBERRI KALEA N 43° 07' 48" W 02° 32' 04"  TR - 6 SALIDA EN FAROLA FRENTE A CASAS 9-11 AUTOSALIDA SALIDA TR-6	28,640
0,144	0,144	2 	49,9	BI-2632 / GI-2639 = GI-2639  STOP STOP EN EL SUELO	28,496
5,253	5,109	3 		GI-2639 / GI-3360 = GI-3360  	23,387
6,656	1,403	4 		GI-3360 	21,984
9,898	3,242	5 		 "ANGIOZAR" 	18,742

 3,929




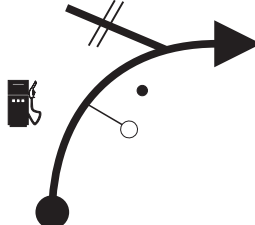





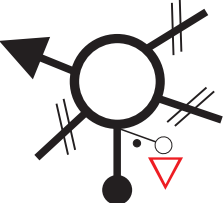


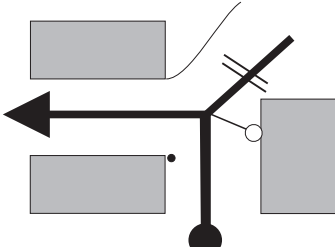

XXII RALLYE VASCO NAVARRO HISTORICO XXII Memorial Ignacio Sunsundegui		SECCION 1 SECTOR 1	28,64 Km.
TR-6 ANGIOZAR (Parking Txaberri Kalea)		C.H. 1 A C.H. 2	00:38 Min.
 PARADA ZUMARRAGA (Euskadi Enparantza)			45,22 Km/h.

DISTANCIA		DIRECCION	MEDIA KM/H	INFORMACIONES	Kms. REGRES.
TOTAL	PARCIAL				
13,827	3,929	6  00,000		GI-3360  TR - 6 BERGARA LLEGADA TR-6	14,813
14,26	0,43	7 		GI-3360 	14,38
15,02	0,76	8 		GI-3360 / GI-632 = GI-632  GI-632 ZUMARRAGA	13,62
15,71	0,69	9 		GI-632  INCORPORACION A LA CARRETERA GI-632 SEGUIR POR GI-632 HASTA SALIDA 10	12,93
16,70	0,99	10 		GI-632 TUNEL DE "ZUBIAURRE"	11,94

XXII RALLYE VASCO NAVARRO HISTORICO XXII Memorial Ignacio Sunsundegui		SECCION 1 SECTOR 1	28,64 Km.
TR-6 ANGIOZAR (Parking Txaberri Kalea)		PARADA ZUMARRAGA (Euskadi Enparantza)	00:38 Min.
			C.H. 1 A C.H. 2

DISTANCIA		DIRECCION	MEDIA KM/H	INFORMACIONES	Kms. REGRES.
TOTAL	PARCIAL				
22,63	5,93	16 		AAA TUNEL DE "DESCARGA"	6,01
25,46	2,83	17 		TUNEL DE "ARGISAO"	3,18
26,51	1,05	18 		GI-632 / GI-631 = GI-631 	2,13
27,12	0,61	19 		GI-631 COGER CARRIL DERECHO	1,52
27,40	0,28	20 		GI-631 / GI-2632 = GI-2632 	1,24

XXII RALLYE VASCO NAVARRO HISTORICO XXII Memorial Ignacio Sunzundegui		SECCION 1 SECTOR 1	28,64 Km.
TR-6 ANGIOZAR (Parking Txaberri Kalea)	 PARADA ZUMARRAGA (Euskadi Enparantza)	C.H. 1 A C.H. 2	00:38 Min.
			45,22 Km/h.

DISTANCIA		DIRECCION	MEDIA KM/H	INFORMACIONES	Kms. REGRES.
TOTAL	PARCIAL				
27,77	0,37	21 		C/ SAN GREGORIO  ZUMARRAGA 	0,87
28,06	0,29	22 		C/ ELIZKALE  Gasolinera GALP hiriaren erdialdea 	0,58
28,27	0,21	23 		C/ BIDEZAR  udaletxea 	0,37
28,49	0,22	24 		C/ PIEDAD  udaletxea 	0,15
28,55	0,06	25 		C/ SORALUZE udaletxea 	0,09

XXII RALLYE VASCO NAVARRO HISTORICO XXII Memorial Ignacio Sunsundegui		SECCION 1 SECTOR 1	28,64 Km.
TR-6 ANGIOZAR (Parking Txaberri Kalea)	PARADA ZUMARRAGA (Euskadi Enparantza)	C.H. 1 A C.H. 2	00:38 Min.
			45,22 Km/h.

DISTANCIA		DIRECCION	MEDIA KM/H	INFORMACIONES	Kms. REGRES.
TOTAL	PARCIAL				
28,64	0,09	26 		<div style="border: 1px solid black; padding: 2px; margin-bottom: 5px;">EUSKADI ENPARANTZA</div> <div style="text-align: right; font-size: small;">N 43° 05' 26" W 02° 18' 51"</div> <div style="text-align: center; font-weight: bold; margin: 10px 0;">ENTRADA PARADA ZUMARRAGA</div> <div style="text-align: right; font-size: small; border: 1px solid black; padding: 2px;">TIEMPO 45'</div>	0,00
				<div style="border: 1px solid black; height: 20px; width: 100%;"></div>	
				<div style="border: 1px solid black; height: 20px; width: 100%;"></div>	
				<div style="border: 1px solid black; height: 20px; width: 100%;"></div>	
				<div style="border: 1px solid black; height: 20px; width: 100%;"></div>	



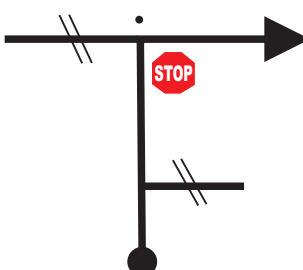


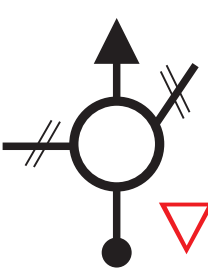




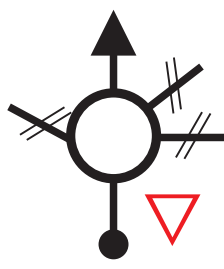





XXII RALLYE VASCO NAVARRO HISTORICO XXII Memorial Ignacio Sunzundegui		SECCION 1 SECTOR 1	20,03 Km.
PARADA ZUMARRAGA (Euskadi Enparantza)		TR-7 LIZARRUSTI (Ataun-Stop fin puente)	00:25 Min.
			C.H. 1 A C.H. 2

DISTANCIA		DIRECCION	MEDIA KM/H	INFORMACIONES	Kms. REGRES.
TOTAL	PARCIAL				
0,00	0,00	1 		EUSKADI ENPARANTZA N 43° 05' 24'' W 02° 18' 53'' SALIDA PARADA ZUMARRAGA	20,03
0,17	0,17	2 		AVDA. IPARRAGIRRE 	19,86
0,42	0,25	3 		C/ ELIZKALE 	19,61
0,63	0,21	4 		C/ SAN GREGORIO Gasolinera GALP	19,40
0,90	0,27	5 		GI-632 	19,13





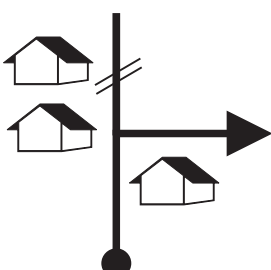
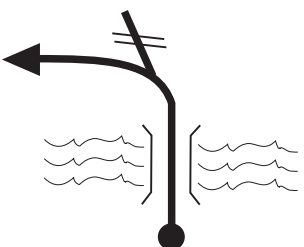

XXII RALLYE VASCO NAVARRO HISTORICO XXII Memorial Ignacio Sunzundegui		SECCION 1 SECTOR 1	20,03 Km.
PARADA ZUMARRAGA (Euskadi Enparantza)	TR-7 LIZARRUSTI (Ataun-Stop fin puente)	C.H. 1 A C.H. 2	00:25 Min.
			48,07 Km/h.

DISTANCIA		DIRECCION	MEDIA KM/H	INFORMACIONES	Kms. REGRES.
TOTAL	PARCIAL				
1,61	0,71	6		GI-632 COGER CARRIL CENTRAL POR EL TUNEL SEGUIR AUTOVIA HASTA ENLACE CON LA N-I	18,42
10,85	9,24	7		GI-632 Gasolinera REPSOL	9,18
12,06	1,21	8		GI-632 / N-I = N-I ENLACE N-I DIRECCION DONOSTIA-S.SEBASTIAN	7,97
13,01	0,95	9		N-I INCORPORARSE A LA N-I HASTA SALIDA 419	7,02
14,22	1,21	10		N-I / GI-2120 = Gi-2120 419 BEASAIN LAZKAO ATAUN	5,81

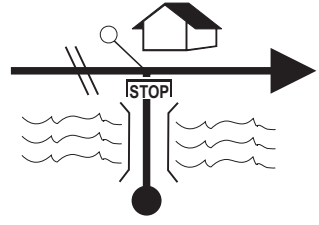

XXII RALLYE VASCO NAVARRO HISTORICO XXII Memorial Ignacio Sunsundegui		SECCION 1 SECTOR 1	20,03 Km.
PARADA ZUMARRAGA (Euskadi Enparantza)	 TR-7 LIZARRUSTI (Ataun-Stop fin puente)	C.H. 1 A C.H. 2	00:25 Min.
			48,07 Km/h.

DISTANCIA		DIRECCION	MEDIA KM/H	INFORMACIONES	Kms. REGRES.
TOTAL	PARCIAL				
14,69	0,47	11 		GI-2120  	5,34
14,85	0,16	12 		GI-2120  	5,18
15,17	0,32	13 		GI-2120  Gasolinera AVIA	4,86
15,48	0,31	14 		GI-2120  	4,55
17,00	1,52	15 		GI-2120  	3,03

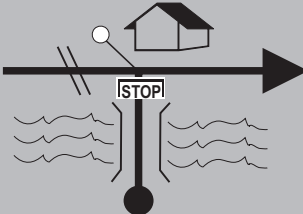

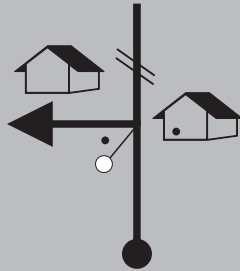

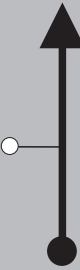

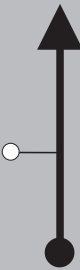

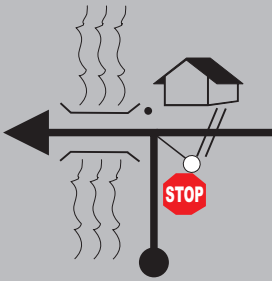


XXII RALLYE VASCO NAVARRO HISTORICO XXII Memorial Ignacio Sunzundegui		SECCION 1 SECTOR 1	20,03 Km.
PARADA ZUMARRAGA (Euskadi Enparantza)	TR-7 LIZARRUSTI (Ataun-Stop fin puente)	C.H. 1 A C.H. 2	00:25 Min.
			48,07 Km/h.

DISTANCIA		DIRECCION	MEDIA KM/H	INFORMACIONES	Kms. REGRES.
TOTAL	PARCIAL				
18,52	1,52	16 		GI-2120  Gasolinera AVIA	1,51
19,23	0,71	17 		GI-2120  ATAUN SAN MARTIN	0,80
19,36	0,13	18 		GI-2120 / URBANO = URBANO ¡ATENCIÓN! ATRAVESAR LA ZONA URBANO CON MUCHA PRECAUCION	0,67
19,48	0,12	19 		URBANO	0,55
19,81	0,33	20 		URBANO	0,22

XXII RALLYE VASCO NAVARRO HISTORICO XXII Memorial Ignacio Sunsundegui		SECCION 1 SECTOR 1	20,03 Km.
PARADA ZUMARRAGA (Euskadi Enparantza)		TR-7 LIZARRUSTI (Ataun-Stop fin puente)	00:25 Min.
		C.H. 1 A C.H. 2	48,07 Km/h.

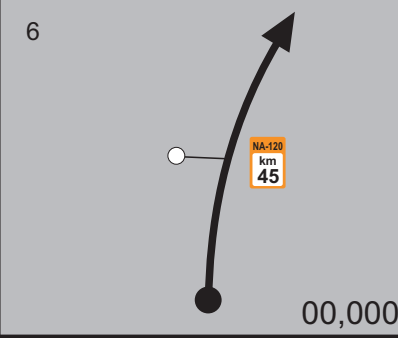


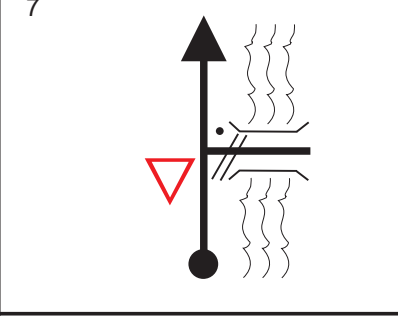


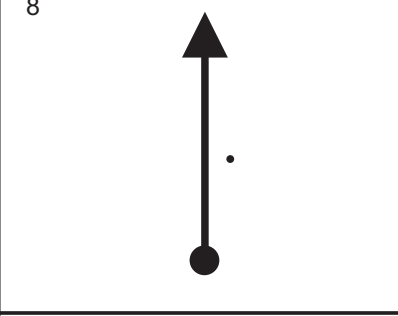

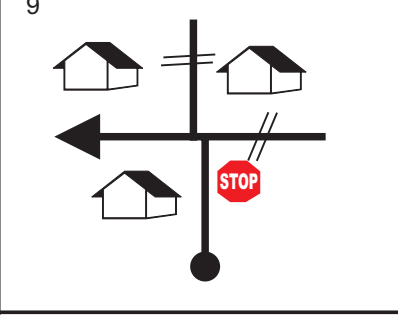

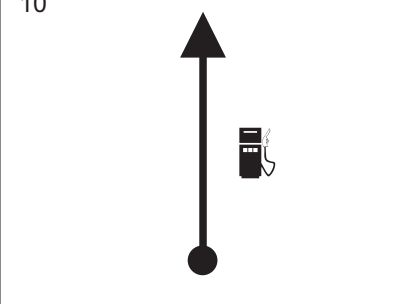

DISTANCIA		DIRECCION	MEDIA KM/H	INFORMACIONES	Kms. REGRES.
TOTAL	PARCIAL				
20,03	0,22	21 		<input type="text" value="URBANO / GI-2120 = GI-2120"/>  STOP EN EL SUELO ARRIMARSE TODO LO POSIBLE A LA DERECHA SALIDA TR-7	0,00
				<input type="text"/>	
				<input type="text"/>	
				<input type="text"/>	

XXII RALLYE VASCO NAVARRO HISTORICO XXII Memorial Ignacio Sunzundegui		SECCION 1 SECTOR 1	27,37 Km.
TR-7 LIZARRUSTI (Atau-Stop fin puente)	TR-8 ARALAR (Uharte-Arakil Crtra. NA-2410)	C.H. 1 A C.H. 2	00:35 Min.
			46,92 Km/h.

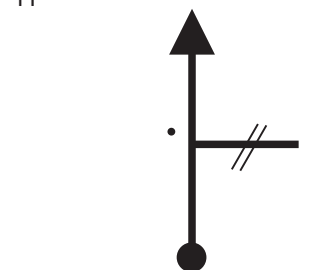




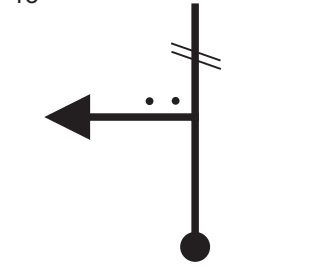


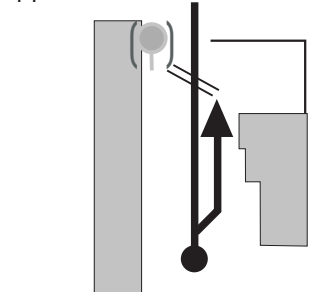
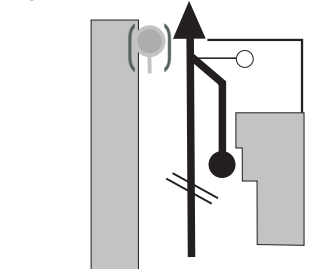

DISTANCIA		DIRECCION	MEDIA KM/H	INFORMACIONES	Kms. REGRES.
TOTAL	PARCIAL				
0,000	0,000	1  15,821	46,0	URBANO / GI-2120 = GI-2120 N 43° 00' 14" W 02° 10' 33"  STOP EN EL SUELO AUTOSALIDA SALIDA TR-7	27,370
1,140	1,140	2  14,681		GI-2120 / GI-3151 = GI-3151 	26,230
6,236	5,096	3  9,585	20,0	GI-3151 	21,134
6,440	0,204	4  9,381	40,0	GI-3151 	20,930
7,861	1,421	5  7,960	49,9	GI-3151 / GI-2120 = GI-2120  	19,509

 7,960

XXII RALLYE VASCO NAVARRO HISTORICO XXII Memorial Ignacio Sunzundegui		SECCION 1 SECTOR 1	27,37 Km.
TR-7 LIZARRUSTI (Atau-Stop fin puente)	TR-8 ARALAR (Uharte-Arakil Crtra. NA-2410)	C.H. 1 A C.H. 2	00:35 Min.
			46,92 Km/h.

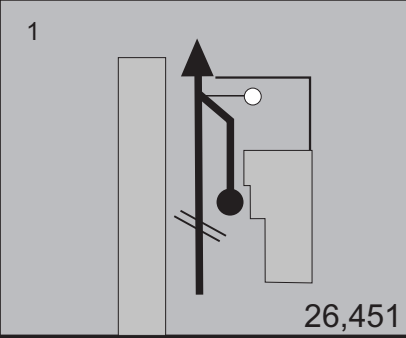

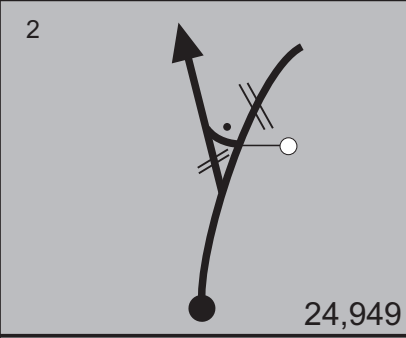

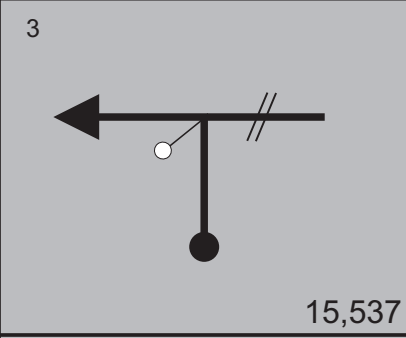
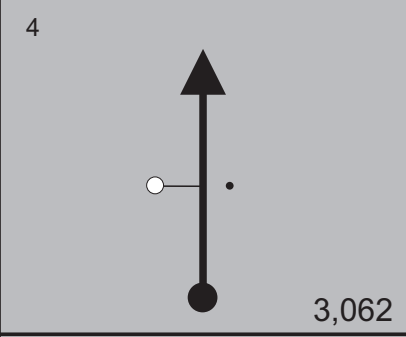

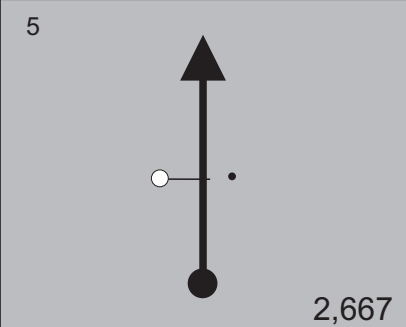

DISTANCIA		DIRECCION	MEDIA KM/H	INFORMACIONES	Kms. REGRES.
TOTAL	PARCIAL				
15,821	7,960	6 		NA-120  TR - 7  LLEGADA TR-7	11,55
20,03	4,21	7 		NA-120 / NA-7520 = NA-7520  	7,34
21,07	1,04	8 		NA-7520 	6,30
21,93	0,86	9 		NA-7520 / NA-2410 = NA-2410  "ARBIZU"	5,44
24,24	2,31	10 		NA-2410  Gasolinera CEPSA	3,13

XXII RALLYE VASCO NAVARRO HISTORICO XXII Memorial Ignacio Sunzundegui		SECCION 1 SECTOR 1	27,37 Km.
TR-7 LIZARRUSTI (Atau-Stop fin puente)	TR-8 ARALAR (Uharte-Arakil Crtra. NA-2410)	C.H. 1 A C.H. 2	00:35 Min.
			46,92 Km/h.

DISTANCIA		DIRECCION	MEDIA KM/H	INFORMACIONES	Kms. REGRES.
TOTAL	PARCIAL				
25,39	1,15	11 		NA-2410 	1,98
26,74	1,35	12 		NA-2410  	0,63
27,23	0,49	13 		NA-2410  	0,14
27,35	0,12	14 		NA-2410 - ZONA INDUSTRIAL	0,02
27,37	0,02	15 		NA-2410  AL FINAL DE LA EXPLANADA DE ASFALTO FRENTE A SEÑAL SALIDA TR-8	0,00

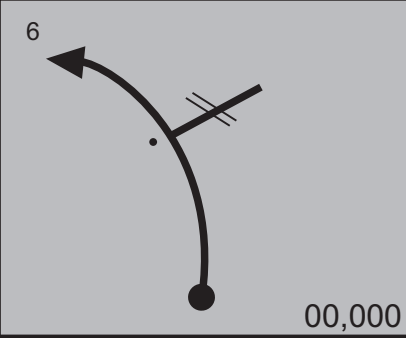
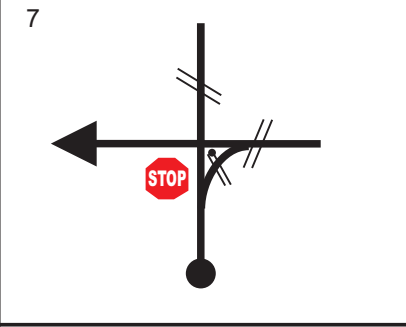
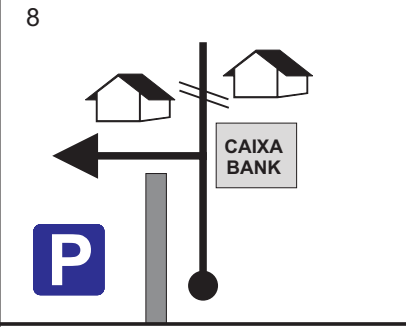
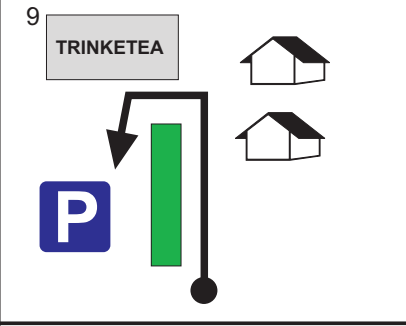
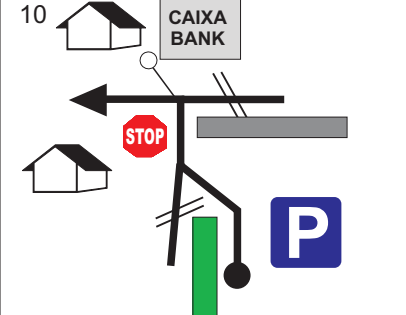


XXII RALLYE VASCO NAVARRO HISTORICO XXII Memorial Ignacio Sunzundegui		SECCION 1 SECTOR 1	27,99 Km.
TR-8 ARALAR (Uharte-Arakil Crtra. NA-2410)	 PARADA LEKUNBERRI (Parking Txinketea)	C.H. 1 A C.H. 2	00:40 Min.
			41,99 Km/h.

DISTANCIA		DIRECCION	MEDIA KM/H	INFORMACIONES	Kms. REGRES.
TOTAL	PARCIAL				
0,000	0,000	1 	49,9	NA-2410  N 42° 55' 22" W 01° 58' 49" AL FINAL DE LA EXPLANADA DE ASFALTO SALIDA TR-8 AUTOSALIDA	27,990
1,502	1,502	2 	45,0	NA-2410 / LOCAL = LOCAL  PISTA DE HORMIGON	26,488
10,914	9,412	3 	49,9	LOCAL / NA-7510 = NA-7510 FIN PISTA DE HORMIGON	17,076
23,389	12,475	4 	40,0	NA-7510 	4,601
23,784	0,395	5 	49,9	NA-7510 	4,206

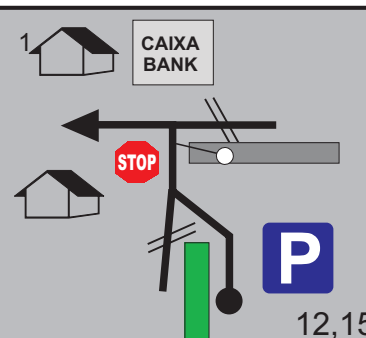

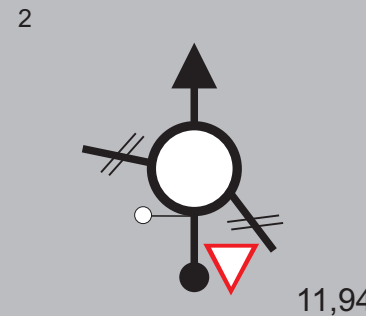

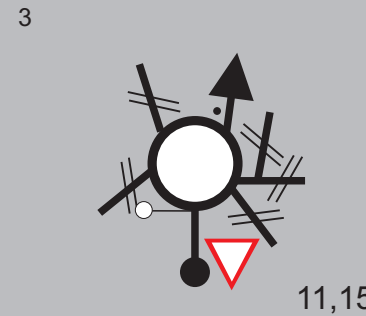


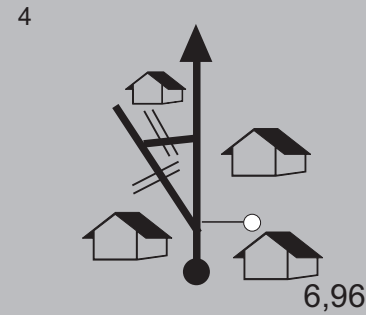
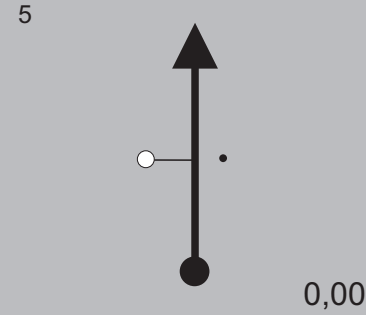

 2,667

XXII RALLYE VASCO NAVARRO HISTORICO XXII Memorial Ignacio Sunzundegui		SECCION 1 SECTOR 1	27,99 Km.
TR-8 ARALAR (Uharte-Arakil Crtra. NA-2410)		C.H. 1 A C.H. 2	00:40 Min.
 PARADA LEKUNBERRI (Parking Txinketea)			41,99 Km/h.



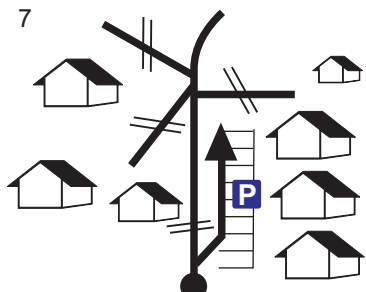
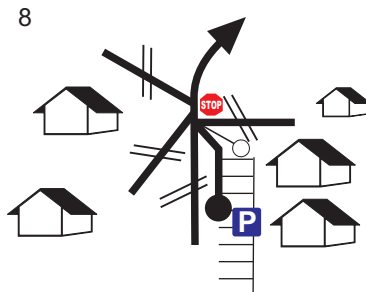


DISTANCIA		DIRECCION	MEDIA KM/H	INFORMACIONES	Kms. REGRES.
TOTAL	PARCIAL				
26,451	2,667	<p>6</p>  <p>00,000</p>			1,539
27,11	0,66	<p>7</p> 			0,88
27,83	0,72	<p>8</p> 			0,16
27,91	0,08	<p>9</p> 			0,08
27,99	0,08	<p>10</p> 			0,00



XXII RALLYE VASCO NAVARRO HISTORICO XXII Memorial Ignacio Sunzundegui		SECCION 1 SECTOR 1	13,12 Km.
TR-9 UITZI (Lekunberri - Parking Trinketea)		TR-10 GOIZUETA (Leitza - Fin de Leiza)	00:18 Min.
		C.H. 1 A C.H. 2	43,73 Km/h.

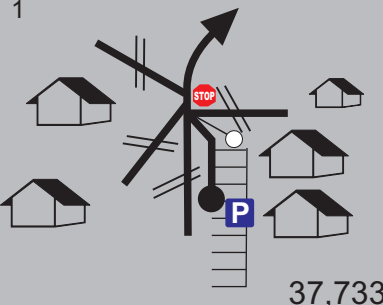


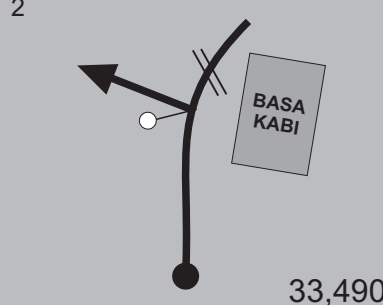
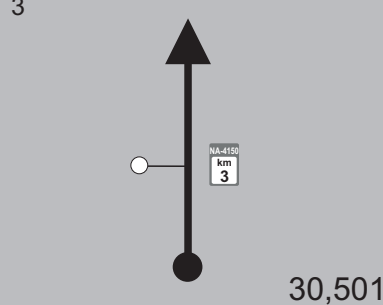

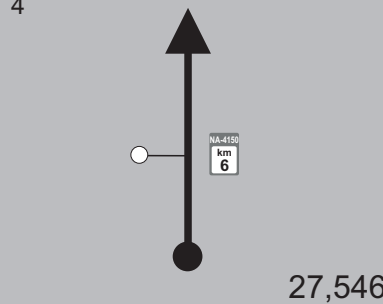

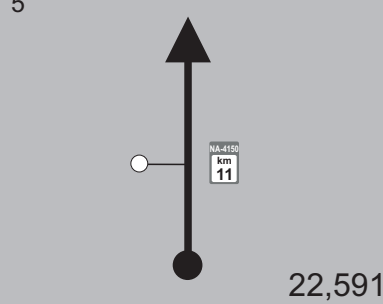

DISTANCIA		DIRECCION	MEDIA KM/H	INFORMACIONES	Kms. REGRES.
TOTAL	PARCIAL				
0,000	0,000	1  12,158	40,0	NA-1300  N 43° 00' 26" W 01° 53' 49" SALIDA EN EL CRUCE JUNTO A LA ACERA AUTOSALIDA SALIDA TR-9	13,120
0,217	0,217	2  11,941		NA-1300 	12,903
1,003	0,786	3  11,155	49.9	NA-1300 / NA-1700 = NA-1700  	12,117
5,197	4,194	4  6,961		NA-1700 "UITZI"	7,923
12,158	6,961	5  0,000		NA-1700  LEITZA LLEGADA TR-9	0,962

XXII RALLYE VASCO NAVARRO HISTORICO XXII Memorial Ignacio Sunzundegui		SECCION 1 SECTOR 1	13,12 Km.
TR-9 UITZI (Lekunberri - Parking Trinketea)		TR-10 GOIZUETA (Leitza - Fin de Leiza)	00:18 Min.
		C.H. 1 A C.H. 2	43,73 Km/h.

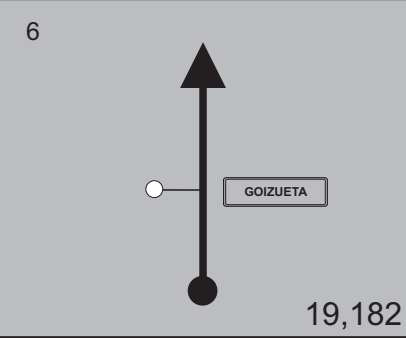

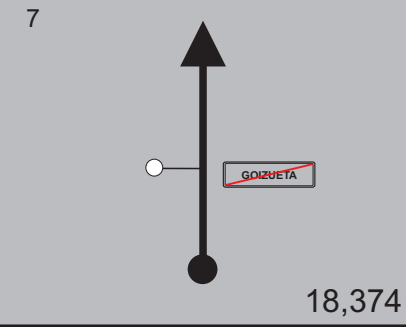

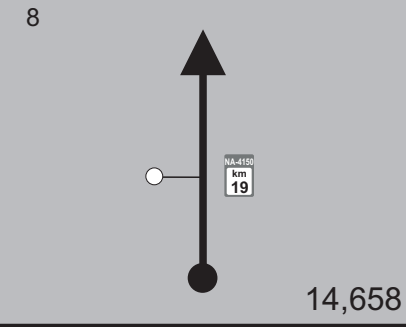

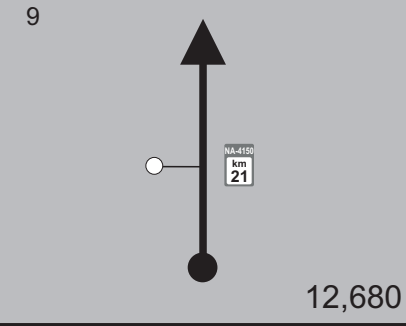

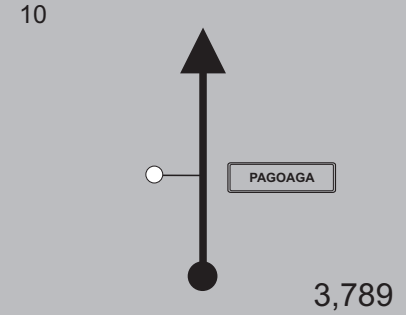

DISTANCIA		DIRECCION	MEDIA KM/H	INFORMACIONES	Kms. REGRES.
TOTAL	PARCIAL				
12,67	0,51	6 		NA-1700 / NA-170 = NA-170 	0,45
13,07	0,40	7 		NA-170 ¡ ATENCION ! ALINEAR BIEN CON APARCAMIENTO EN BATERIA OCUPAR LO MENOS POSIBLE LA CARRETERA	0,05
13,12	0,05	8 		NA-170   SALIDA TR-10	0,00



XXII RALLYE VASCO NAVARRO HISTORICO XXII Memorial Ignacio Sunsundegui		SECCION 1 SECTOR 1	48,45 Km.
TR-10 GOIZUETA (Crtra.NA-170)		URNIETA (Oianume Sagardotegia)	01:07 Min.
		C.H. 1 A C.H. 2	43,39 Km/h.

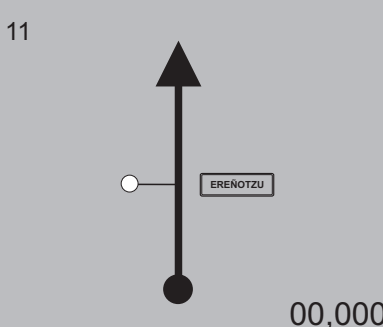

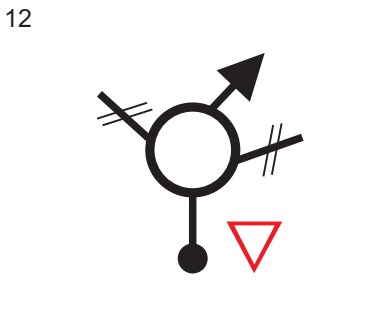

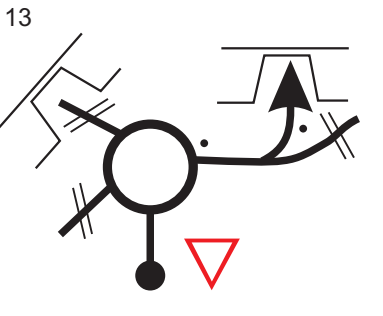


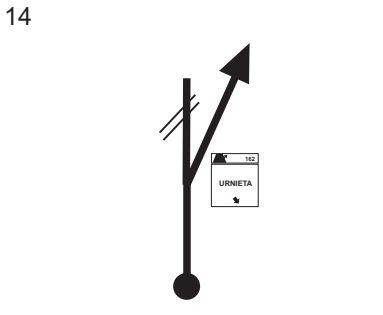

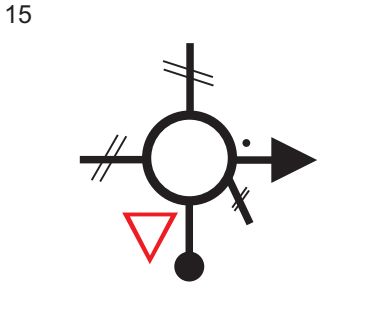

DISTANCIA		DIRECCION	MEDIA KM/H	INFORMACIONES	Kms. REGRES.
TOTAL	PARCIAL				
0,000	0,000	1  37,733	49,9	NA-170  N 43° 05' 00" W 01° 54' 43"  AUTOSALIDA SALIDA TR-10	48,540
4,243	4,243	2  33,490	45,0	NA-170 / NA-4150 = NA-4150	44,297
7,232	2,989	3  30,501	42,0	NA-4150 	41,308
10,187	2,955	4  27,546	46,0	NA-4150 	38,353
15,142	4,955	5  22,591	48,0	NA-4150 	33,398

XXII RALLYE VASCO NAVARRO HISTORICO XXII Memorial Ignacio Sunzundegui		SECCION 1 SECTOR 1	48,45 Km.
TR-10 GOIZUETA (Crtra.NA-170)		URNIETA (Oianume Sagardotegia)	01:07 Min.
		C.H. 1 A C.H. 2	43,39 Km/h.





DISTANCIA		DIRECCION	MEDIA KM/H	INFORMACIONES	Kms. REGRES.
TOTAL	PARCIAL				
18,551	3,409	6 	20,0	NA-4150 	29,989
19,359	0,808	7 	49,9	NA-4150 	29,181
23,075	3,716	8 	46,0	NA-4150 	25,465
25,053	1,978	9 	49,9	NA-4150 	23,487
33,944	8,891	10 		GI-3410 	14,596

 3,789

XXII RALLYE VASCO NAVARRO HISTORICO XXII Memorial Ignacio Sunsundegui		SECCION 1 SECTOR 1	48,45 Km.
TR-10 GOIZUETA (Crtra.NA-170)		URNIETA (Oianume Sagardotegia)	01:07 Min.
		C.H. 1 A C.H. 2	43,39 Km/h.

DISTANCIA		DIRECCION	MEDIA KM/H	INFORMACIONES	Kms. REGRES.
TOTAL	PARCIAL				
37,733	3,789	11 		GI-3410  TR - 10 EREÑOTZU LLEGADA TR-10	10,807
42,38	4,65	12 		GI-3410  GI-3410 HERNANI	6,16
43,24	0,86	13 		GI-3410 / A-15 = A-15   INCORPORARSE A LA AUTOVIA DIR. ANDOAIN HASTA SALIDA 162	5,30
47,40	4,16	14 		A-15 / GI-3722 = GI-3722  URNIETA DEJAR LA AUTOVIA	1,14
48,15	0,75	15 		GI-3722  GI3722 ANDOAIN	0,39

XXII RALLYE VASCO NAVARRO HISTORICO XXII Memorial Ignacio Sunzundegui		SECCION 1 SECTOR 1	48,45 Km.
TR-10 GOIZUETA (Crtra.NA-170)		URNIETA (Oianume Sagardotegia)	01:07 Min.
			C.H. 1 A C.H. 2

DISTANCIA		DIRECCION	MEDIA KM/H	INFORMACIONES	Kms. REGRES.
TOTAL	PARCIAL				
48,45	0,30	16 		GI-3722 / LOCAL = LOCAL 	0,09
48,54	0,09	17 		LOCAL  N 43° 14' 15" W 01° 59' 48" LLEGADA RALLYE	0,00
		18			
		19			
		20			

